







Map 2.14 Upper Mud Lake Unit

Capital Springs State
Recreation Area
Existing & Proposed Facilities

LEGEND

-  Upper Mud Lake Unit
-  Ecologically Sensitive Areas*
-  Proposed Boundary Expansion Areas
-  Proposed Trails
-  Railroad Tracks
-  Boardwalk

* See "Ecological Overview for Capital Springs Centennial State Park and Recreation Area" for precise boundaries and more information

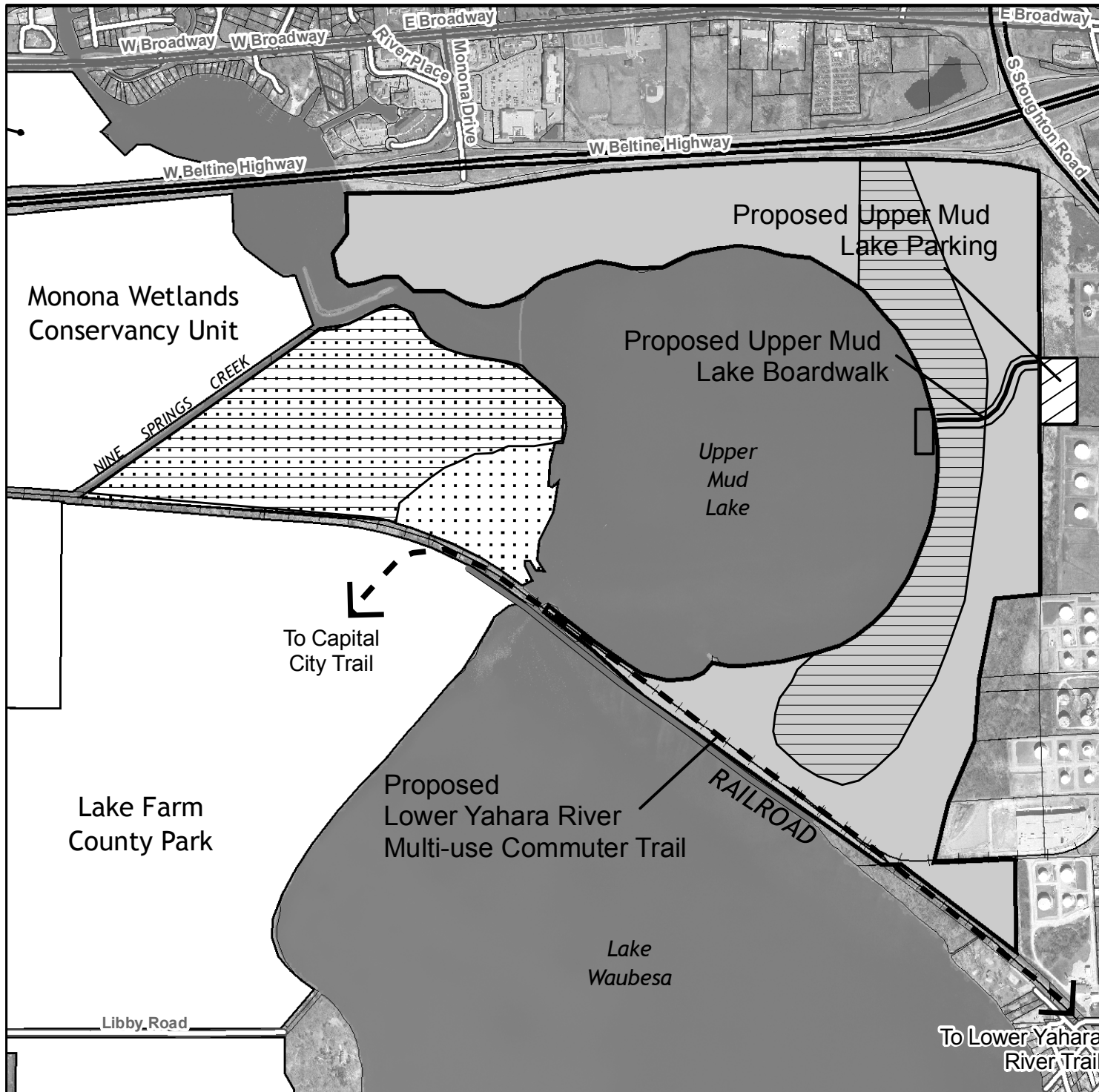
Park unit boundaries do not necessarily represent property ownership.



0 750 1,500
Feet

Map revised April 14, 2010.

Data Source:
Park boundary data from Dane County
Parks, 2005



To Lower Yahara
River Trail