



# Bicycle Wayfinding Plan Lake Loop

September, 2016

THIS PAGE INTENTIONALLY LEFT BLANK

# Table of Contents

<b>1 Corridor Overview</b>	<b>1</b>
Introduction	2
How to Use this Wayfinding Sign Plan	3
How to read the Sign Assembly Detail Sheets	4
<b>2 Fabrication and Installation Details</b>	<b>5</b>
Fabrication Specifications	6
Sign Dimensions	6
Post Style	8
Roadway Installation	8
Shared-Use Path Installation	9
<b>3 Plan Maps</b>	<b>11</b>
<b>4 Sign Assembly Detail Sheets</b>	<b>27</b>
<b>5 Sign Schedule</b>	<b>191</b>

Produced by:



THIS PAGE INTENTIONALLY LEFT BLANK



# 1: Corridor Overview



# How to Use this Wayfinding Sign Plan

This wayfinding sign plan was developed using the methodology and guidelines in the Dane County Bicycle Wayfinding Manual (“the Manual”). The Manual informed decisions about where to place sign assemblies and the destinations to include on signs. The Manual also provides detailed standards for sign design, fabrication, and installation.

This plan includes the following sections to help field crews with sign placement and installation:

## Post Installation

Provides specifications on sign mounting standards and the proper hardware to be used. Some jurisdictions may have their own sign mounting standards that should be followed instead.

## Corridor overview maps

Show the approximate locations of the sign assemblies along the entire Lake Loop corridor. Sign assemblies are labeled by their Assembly ID number

## Sign Assembly Detail Sheet

Each Sign Assembly Detail Sheet displays the Assembly Identification code at the top, an image of the sign assembly as it should look mounted to the post, a map of the assembly location, and placement information. Most Detail Sheets also include a photo of the approximate location to aid in placement.

## Judgement Required

This sign plan does not provide full engineering documents for each sign placement and installation. The sign placement locations in this guide were made using a combination of aerial satellite images, Google Street View, and field work. Therefore, the locations for each sign assembly are rough estimates.

For each sign assembly, the Sign Assembly Detail Sheet provides approximate distances for the sign assembly placement from both the nearest intersection and from the road or path on which the sign assembly is installed. The distances provided on the Sign Assembly Detail Sheet may point to a deep ditch, a location that blocks another sign, or a location that is blocked from view by overhanging branches. The field crew manager will need to use judgement to install the signs in a location where they are visible from the road or path.

## Common Terms Used in this Plan

### Sign Assembly

A combination of one or more sign panels mounted to the same post and facing the same direction.

### Sign Placement

The approximate location, on a path or street, where the sign assembly should be installed

### Sign Panel

One single sign plate. Most of the wayfinding sign assemblies in this guide have two or more sign panels.

### Post Installation

The specific distance from the street, sidewalk or path that the post should be embedded, and the height of the post that should be used.

### Sign Mounting

The height and direction, and sign panel assembly order as mounted to the post

# How to Read the Sign Assembly Detail Sheets

The Sign Assembly Detail sheets in this plan are shown in counterclockwise order, starting from the intersection of the Capital City Trail and Waunona Way near the beltline. The Sign Assembly ID numbers do not have a particular order. The ID numbers on the Plan Maps match the Assembly ID in the Detail Sheets.

- Maps in this Sign Plan display the approximate location of each sign assembly, the sign assembly ID number, and the orientation of the sign panel.
- The assembly symbols are rotated to show the direction the sign assembly is to face. The “post” symbol is shown behind the “panel” symbol.

**Assembly ID: 271**

Assembly Identification Number

Post Symbol

Sign Panel Symbol

**Cannonball Path**

**Fitchburg**

**Cap. City Trl**

**W Beltline Frontage Rd**

**Location**

On	Cannonball Path
At	North of Overpass

**Installation Details**

Assembly Type	Decision
Jurisdiction	City of Madison
Pole	New
Other Assemblies	Back to Back with #272
Sign Facing	Northwest
Distance off Pavement	3 feet
Distance from Intersection	50 feet from path juncture

**Placement Notes**

Municipal Boundary

Green Box Highlights the Sign Assembly being Detailed

Scale: 1 inch = 80 feet

Example Sign Assembly Detail Sheet





## 2: Fabrication and Installation Details

# Fabrication and Installation Details


## Fabrication Specifications

Signs shall be installed in accordance with each governing jurisdiction's standards and specification. For jurisdictions that don't have their own standard sign fabrication specifications, the Wisconsin Department of Transportation's (WisDOT) Standard Specifications for Signs may be used. They may be found at <http://wisconsindot.gov/Pages/doing-bus/eng-consultants/cnslt-rsrcs/rdwy/stnds-spec.aspx>, under Part 6 – Incidental Construction, Section 637 Signing.

## Sign Dimensions

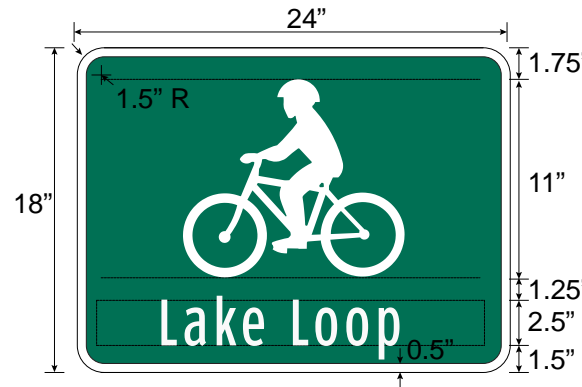
### Identification/Shared-Use Paths (I-SP)

- 18" tall x 24" wide
- Highway Gothic font with at least 2" capital letter height; 2.5" height is preferred. Use upper and lower case for text
- Shared-Use Paths should be identified with bicycle and pedestrian symbols



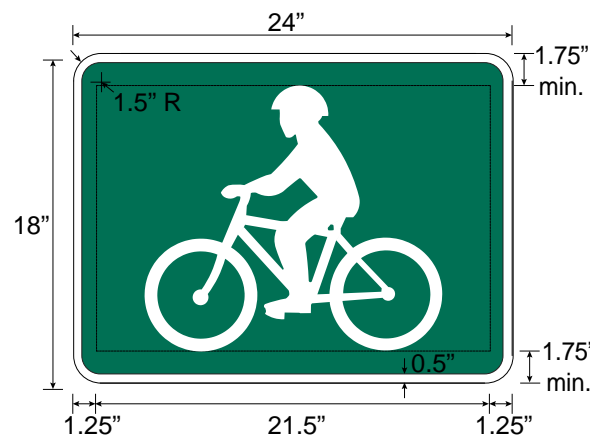

### Identification/On-Street Routes (I-OS)

- 18" tall x 24" wide
- Bicycle rider symbol only
- For "signature" named on-street routes, include the name of the route below the bicycle symbol in Highway Gothic font with at least 2" capital letter height. 2.5" height is preferred. Use upper and lower case for text.



### Identification/Path Access (I-PA)

- 18" tall x 24" wide
- Highway Gothic font with at least 2" capital letter height; 2.5" height is preferred.
- "TO" is upper case, path name is upper and lower case
- Shows bicycle and pedestrian mode symbols and the name of the path

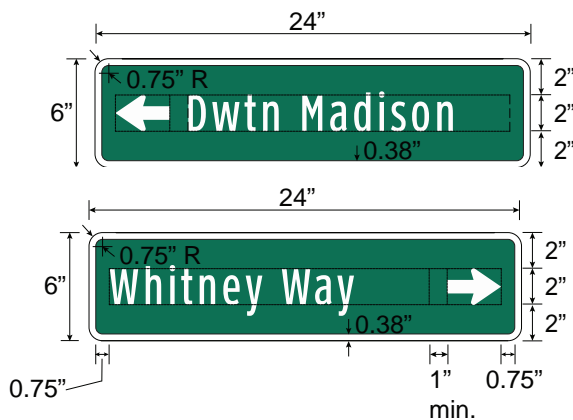


## Fingerboards

- 6", 9", or 12" tall x 24" wide
- Highway Gothic font with 2" capital letter height.
- Use upper and lower case for text
- Standard horizontal spacing between the main elements of a fingerboard (arrows, text, symbols, and distance) is one inch (1"); the recommended minimum spacing is 3/4".

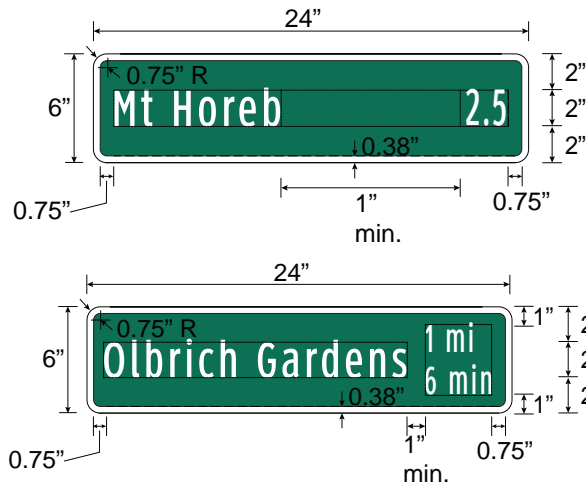
## Fingerboard Arrow Panel (FB-A)

- Shows destination name and directional arrows
- Place left and through arrows on the far left of the sign; place right arrows on the far right



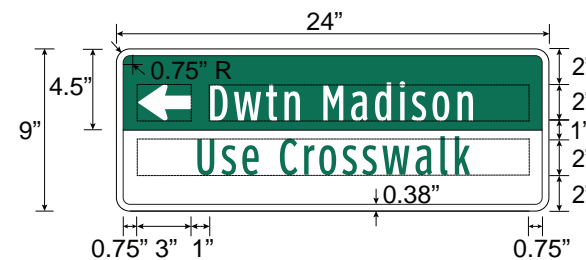
## Fingerboard Distance Panel (FB-D)

- Shows destination name and distance (and optionally, time)



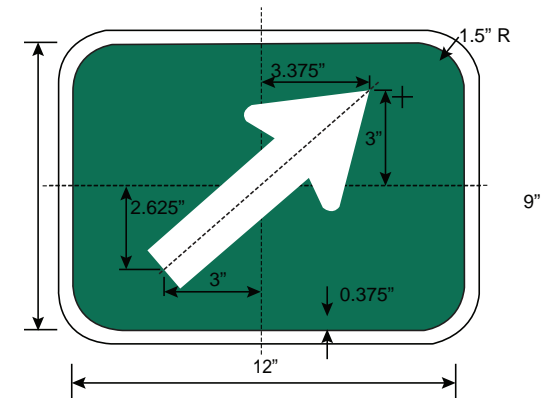
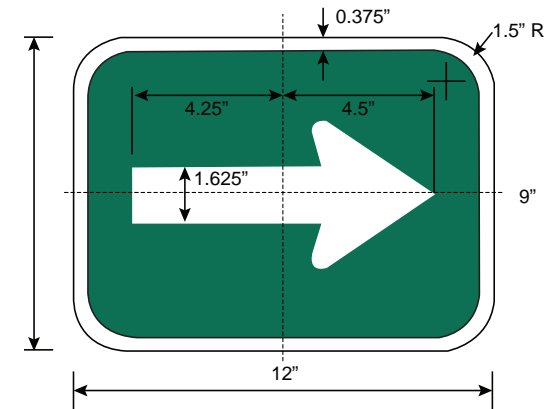
## Fingerboard Navigation Aid Panel (FB-NA)

- Combines the FB-A or FB-D panels with supplementary information to help cyclists use preferred route
- Green text on white background
- Center text, except when accompanied by an arrow, in which case it should be justified to the opposite side of the arrow



## Arrow Plaques (AR)

- 9" tall x 12" wide
- Any of the standard MUTCD directional arrow plates may be used



# Post Installation

Signs and sign posts shall be installed according to the governing jurisdiction's standards and specifications. For jurisdictions that don't have their own standards, the following may be used.

## Post style

Sign posts should allow signs to be mounted on all four sides. The following post styles are acceptable:

- 2" square perforated galvanized post
- 2 3/8" round galvanized post
- 4" square wood post (for parks and natural settings)

The length of the post and the depth of the embedment will depend upon the overall weight of the signs and the soil/pavement conditions.

## Roadway Installation

Posts of 12' in height can usually accommodate an identification panel with two fingerboard panels.

Wayfinding assemblies should be installed on separate posts from existing signs, except where they do not conflict with the existing sign.

- Wayfinding assemblies may be placed above parking restriction signs.
- Wayfinding assemblies may be placed below Bike Lane signs.
- The post may need to be replaced with a longer post to maintain the 7' minimum vertical clearance.

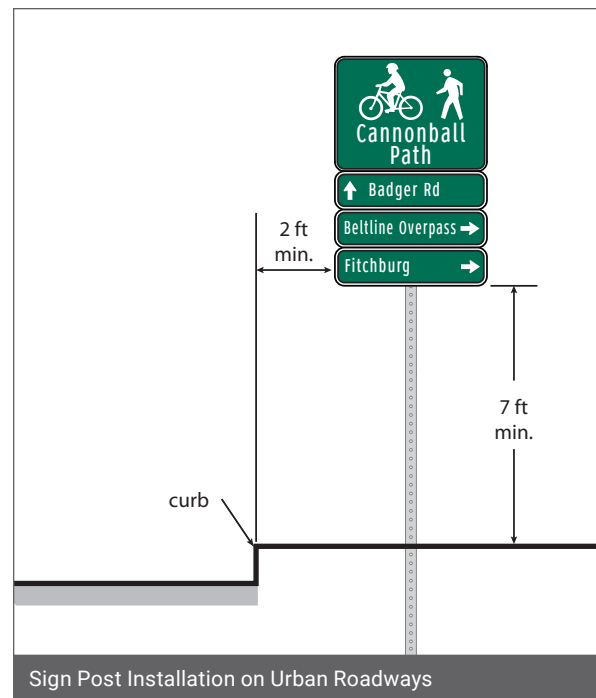
## Urban Roadways

### Vertical Clearance

- Minimum of 7 feet from the ground to the bottom edge of the sign.

### Lateral Clearance

- Minimum of 2 feet from face of the curb to the side edge of the sign (post should be installed at least 3 feet from the face of the curb).
- In dense commercial areas where existing posts are close to the curb: 1 foot from face of curb to edge of sign (post should be in-stalled at least 2 feet from face of curb).
- Signs should not intrude into a sidewalk.



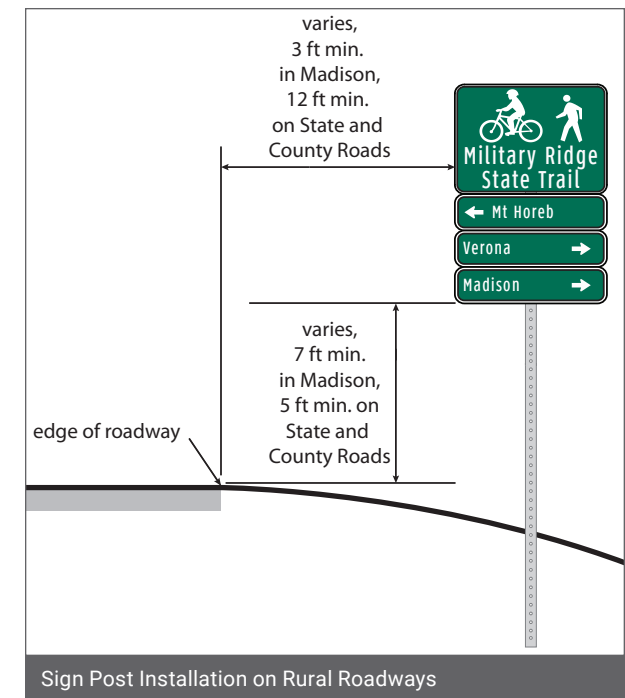
## Rural Roadways

### Vertical Clearance

- Municipal Streets: Refer to local jurisdiction standards.
- State and County Roads: Minimum of 5 feet from the pavement to the bottom edge of the sign.

### Lateral Clearance

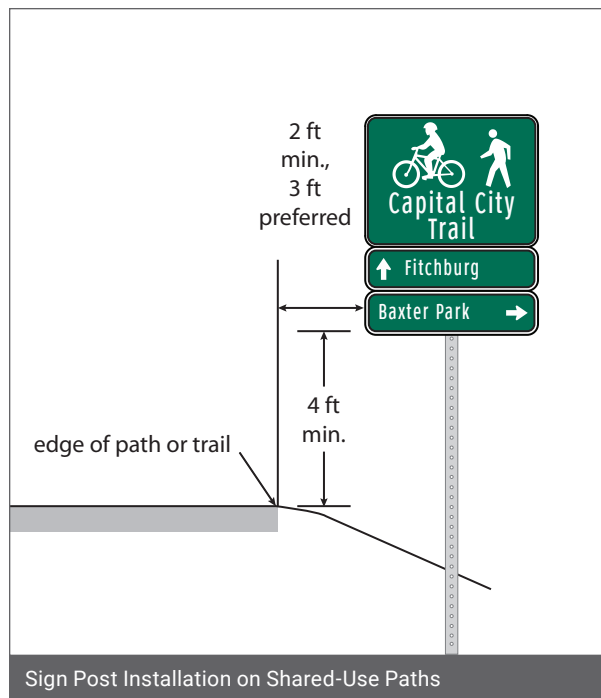
- Municipal Streets: Refer to local jurisdiction standards.
- State and County Roads: minimum of 12 feet from the edge of the travel lane to the edge of the sign.



## Shared-Use Path Installation

Posts of 10' in height can usually accommodate an identification panel with two fingerboard panels. This height will allow for the installation of supplementary signs while maintaining a minimum 4' height as measured from the height of the shared use path to the bottom edge of the bottom sign.

It is common on shared-use paths for two sign assemblies to be mounted on the same sign post. If signs are mounted perpendicularly using standard bolts, longer posts may be required. Alternatively, jurisdictions may consider the use of wing brackets to allow two or more signs to be mounted perpendicularly at the same height.



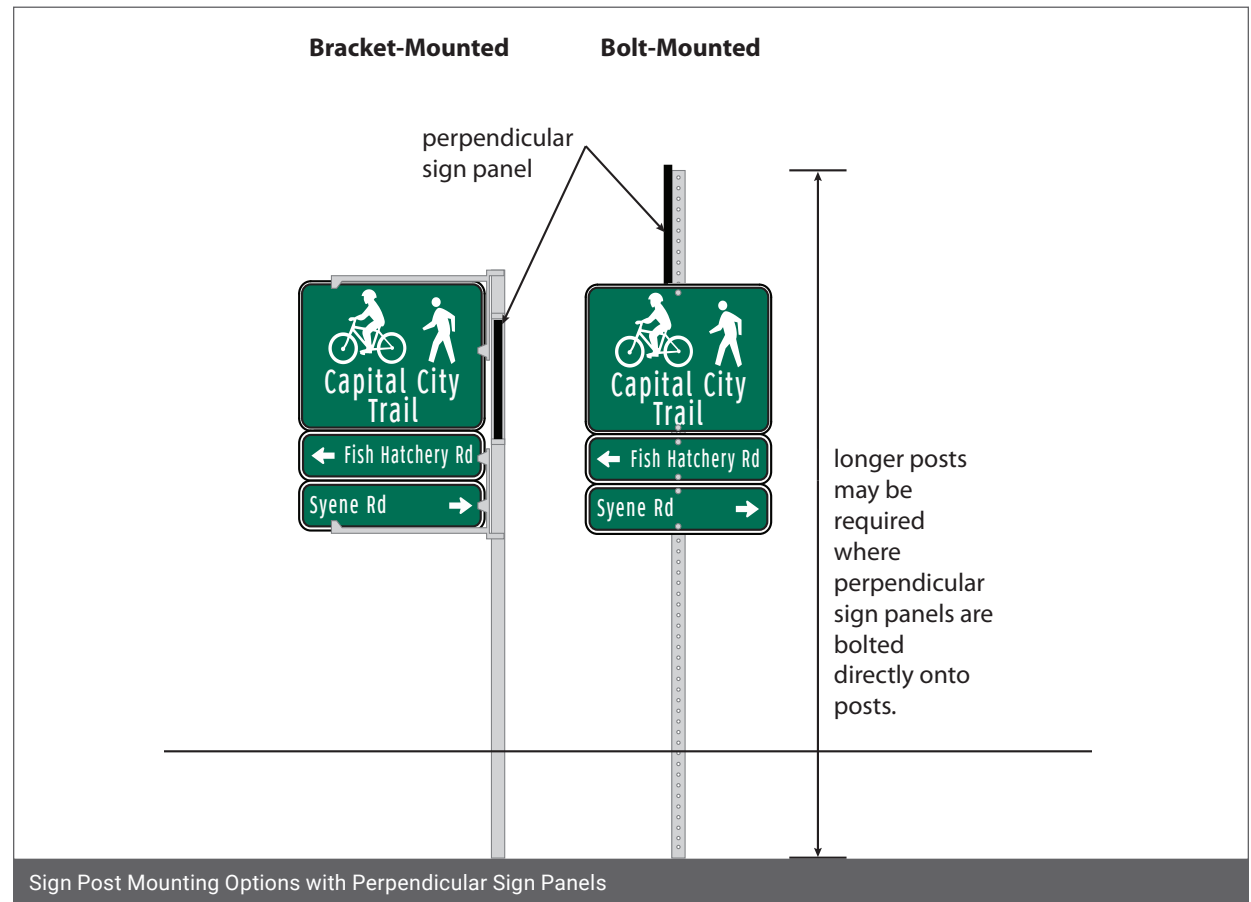
## Shared Use Paths

### Vertical Clearance

- Minimum of 4 feet from the height of the shared use path to the bottom edge of the sign.
- For signs placed overhead of shared-use paths, a minimum of 8 feet vertically over entire width of shared-use path.
- Mile Markers along shared-use paths should be installed so the bottom of the sign is 3 feet from the height of the shared-use path.

### Lateral Clearance

- Preferred: 3 feet from the edge of the path to the side edge of the sign (post should be installed at least 4 feet from the edge of the path).
- Minimum: 2 feet from the pavement to the side edge of the sign (post should be installed at least 3 feet from the edge of the path).



THIS PAGE INTENTIONALLY LEFT BLANK



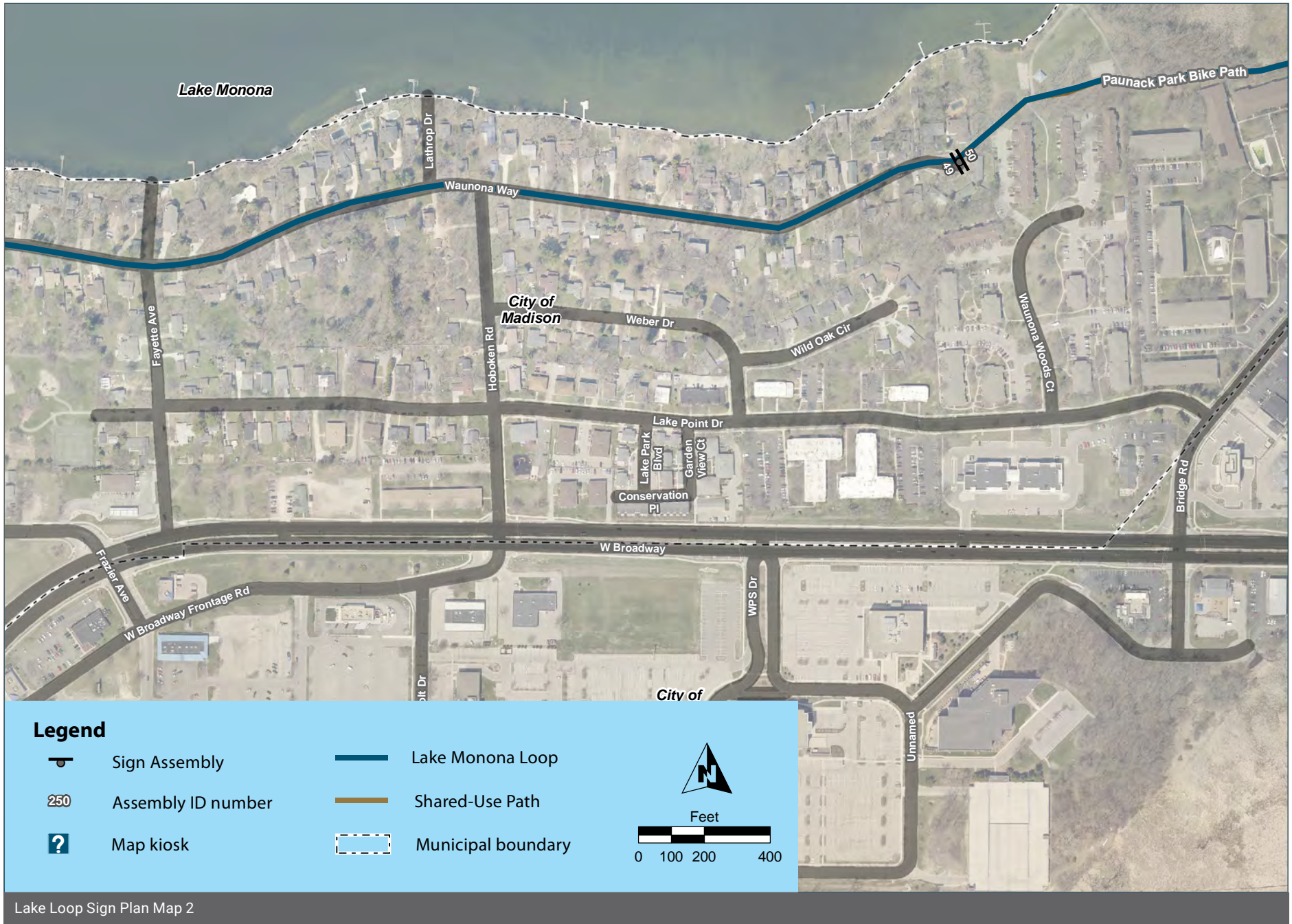
## 3: Plan Maps

# Plan Maps

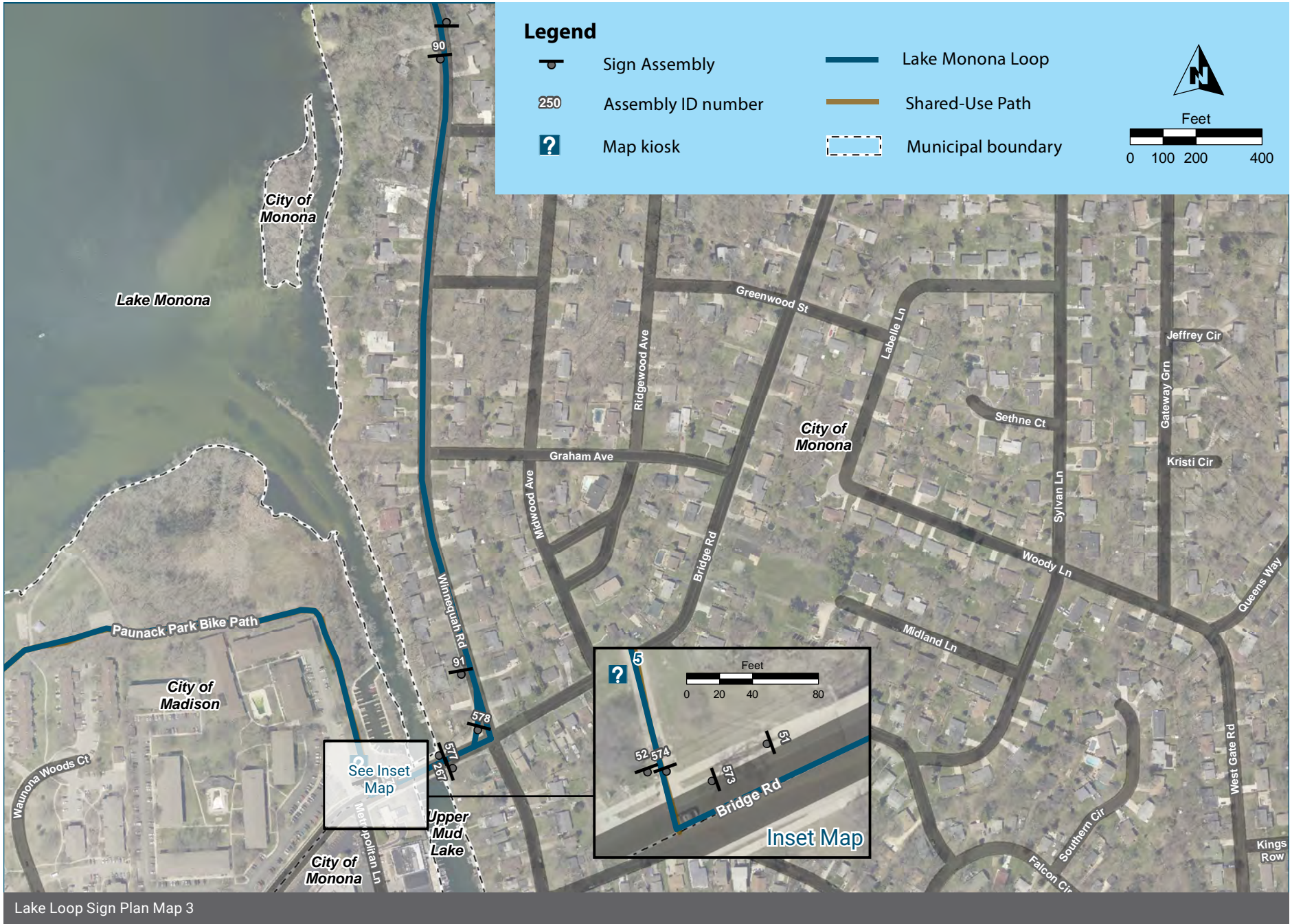
The following 13 pages show the wayfinding sign plan for the entire Lake Loop corridor. Sign assemblies are labeled with their Assembly ID number. The symbols are rotated to show the direction the sign assembly should be facing, so that the “post” symbol is shown behind the sign “panel” symbol.













Lake Loop Sign Plan Map 2

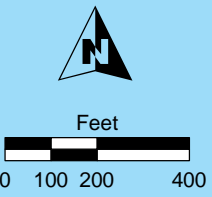


Lake Loop Sign Plan Map 3









**Legend**

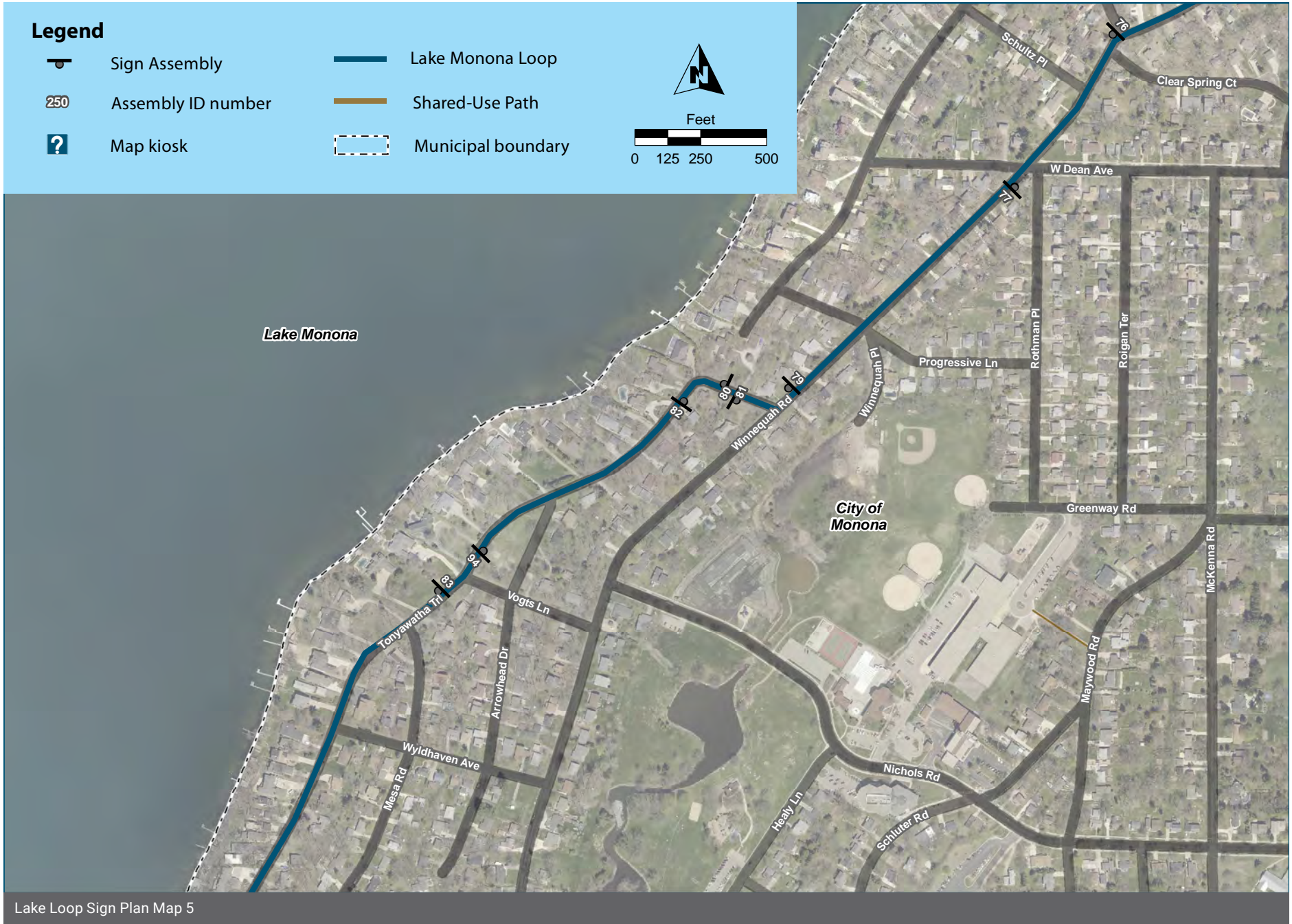
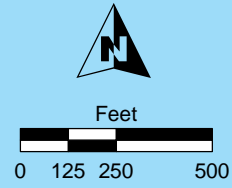
-  Sign Assembly
-  Assembly ID number
-  Map kiosk
-  Lake Monona Loop
-  Shared-Use Path
-  Municipal boundary



Lake Loop Sign Plan Map 4






## Legend

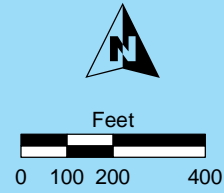
-  Sign Assembly
-  Assembly ID number
-  Map kiosk
-  Lake Monona Loop
-  Shared-Use Path
-  Municipal boundary



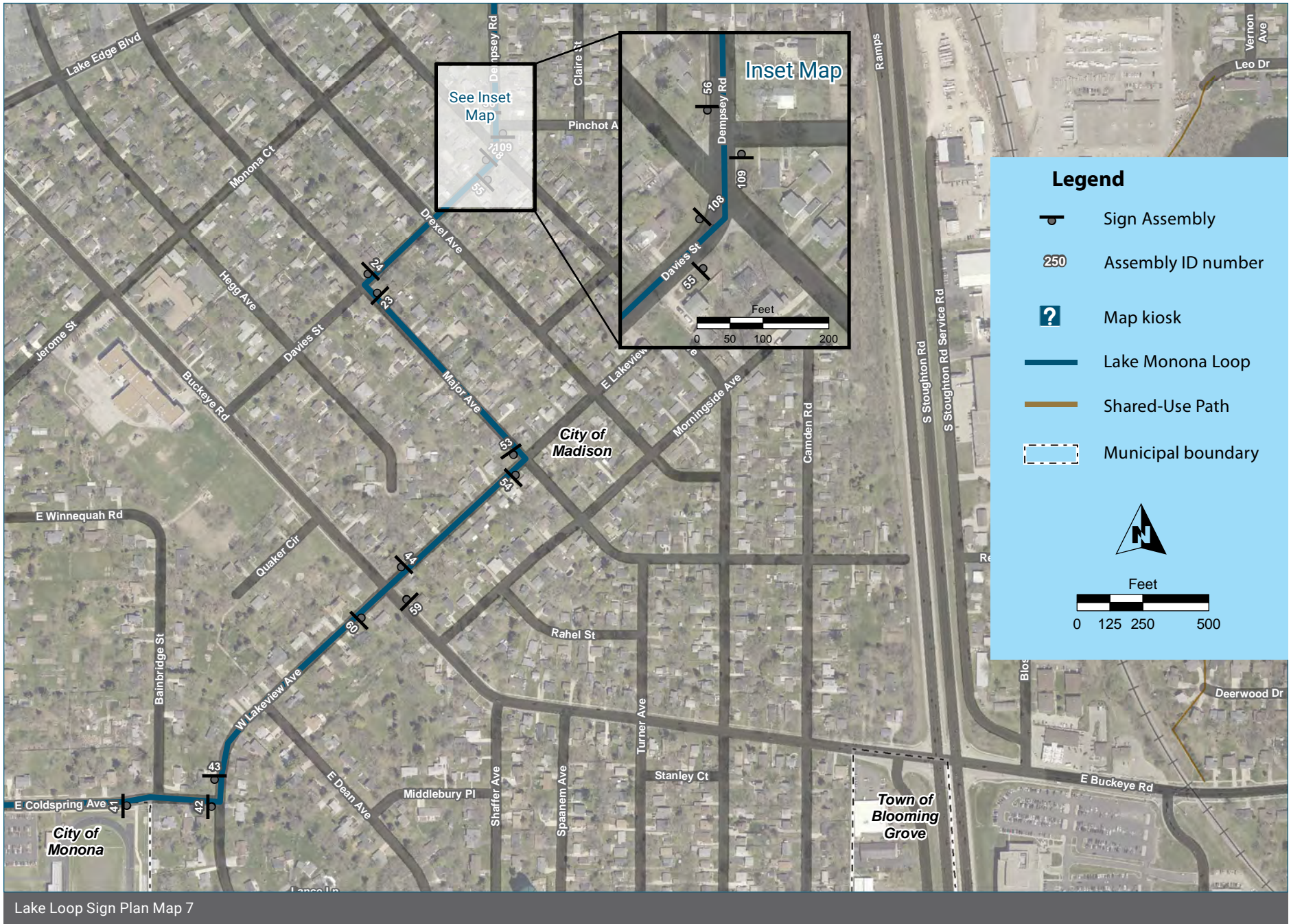
Lake Loop Sign Plan Map 5

## Legend

-  Sign Assembly
-  Assembly ID number
-  Map kiosk
-  Lake Monona Loop
-  Shared-Use Path
-  Municipal boundary









Lake Loop Sign Plan Map 6

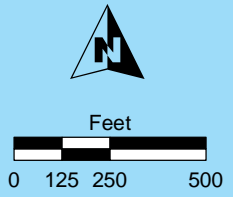


Lake Loop Sign Plan Map 7

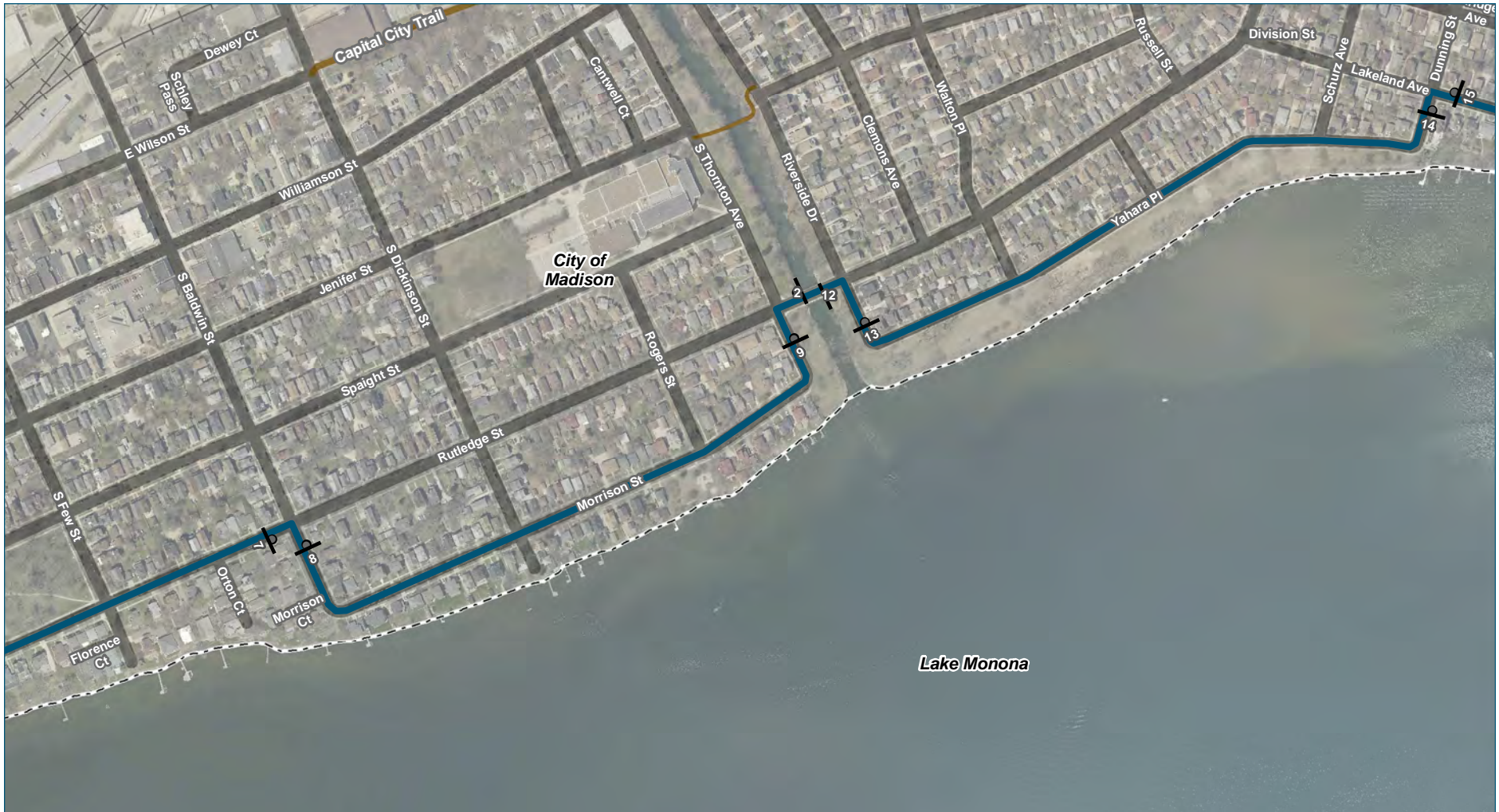


**Legend**

-  Sign Assembly
-  Assembly ID number
-  Map kiosk
-  Lake Monona Loop
-  Shared-Use Path
-  Municipal boundary



Lake Loop Sign Plan Map 8



**Legend**



Sign Assembly



Assembly ID number



Map kiosk



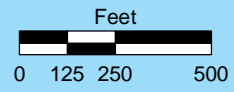
Lake Monona Loop



Shared-Use Path

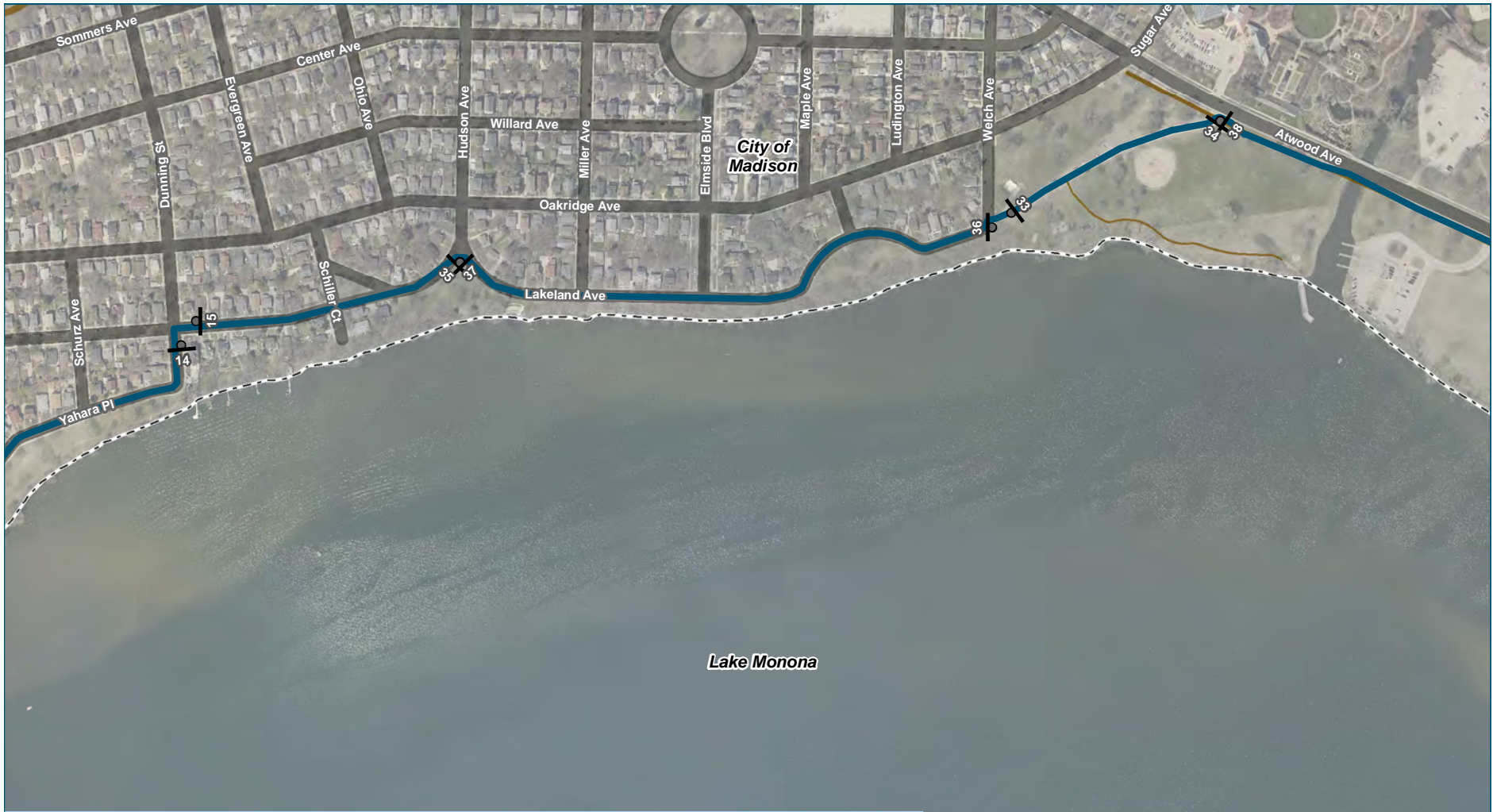


Municipal boundary










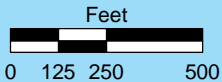
Lake Loop Sign Plan Map 10











**Legend**

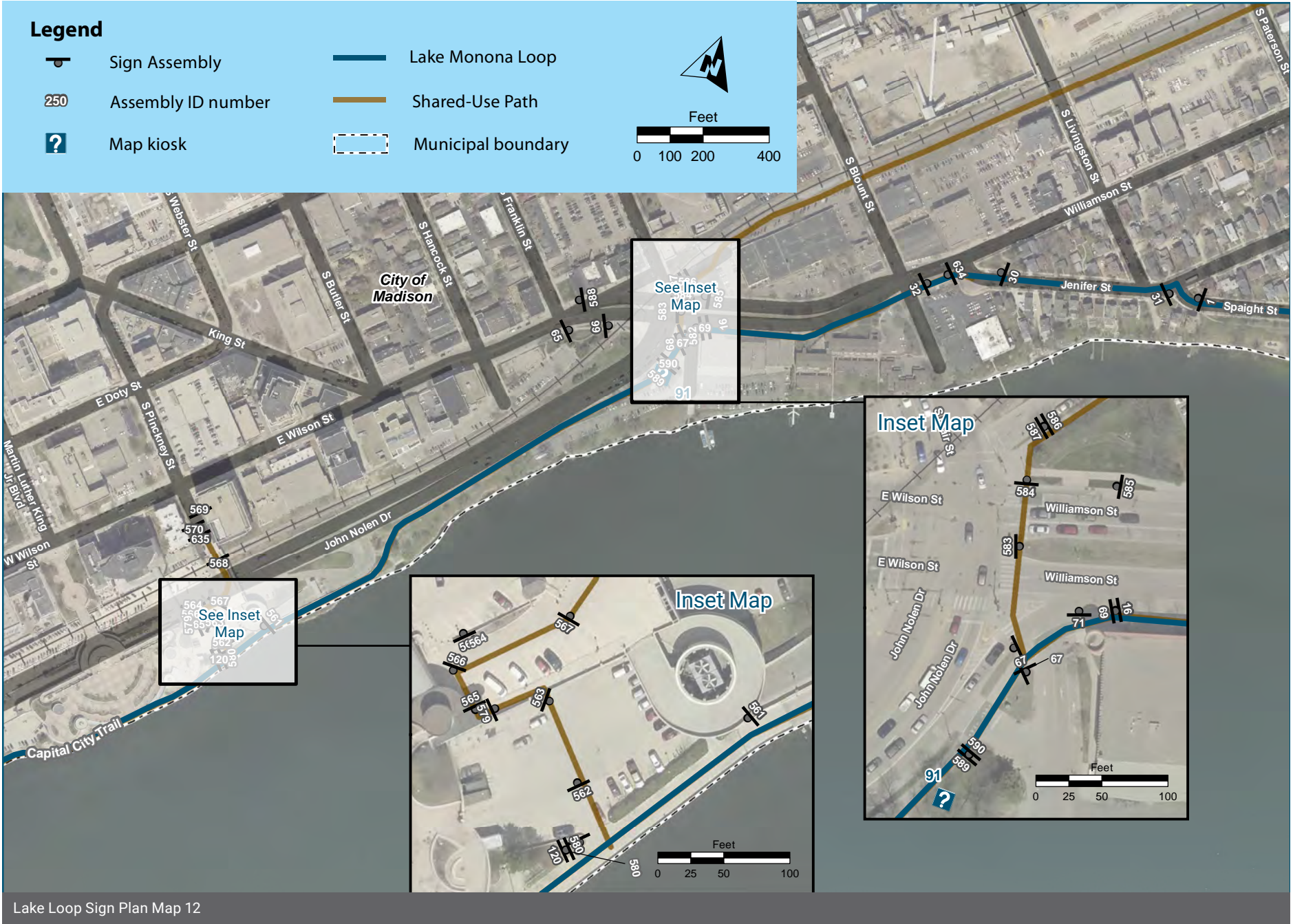
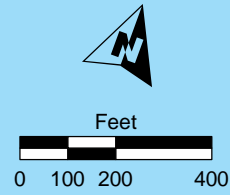
	Sign Assembly		Lake Monona Loop
	Assembly ID number		Shared-Use Path
	Map kiosk		Municipal boundary

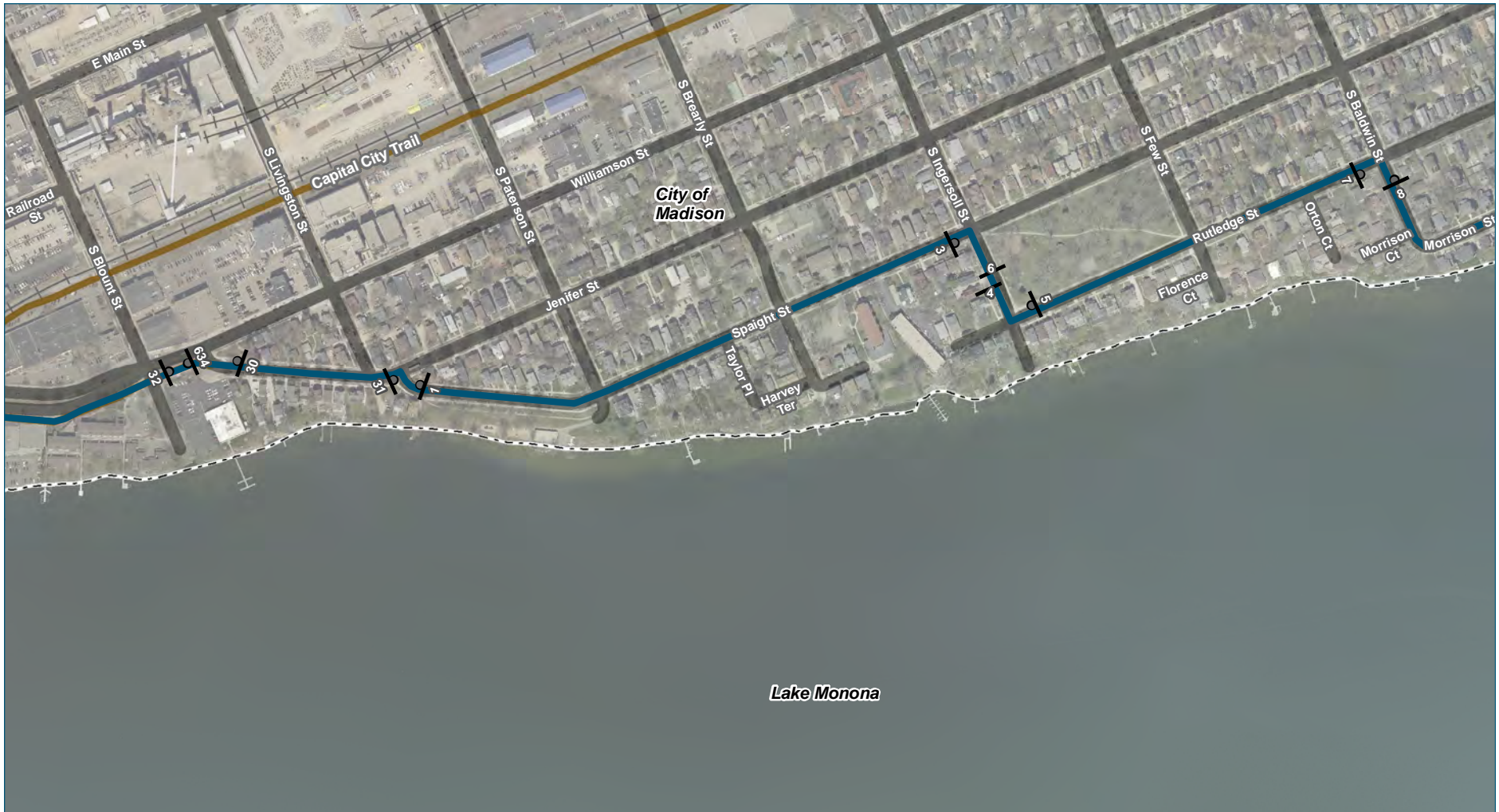
Lake Loop Sign Plan Map 09

### Legend

-  Sign Assembly
-  Assembly ID number
-  Map kiosk
-  Lake Monona Loop
-  Shared-Use Path
-  Municipal boundary



Lake Loop Sign Plan Map 12



**Legend**



Sign Assembly



Assembly ID number



Map kiosk



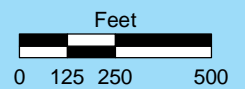
Lake Monona Loop



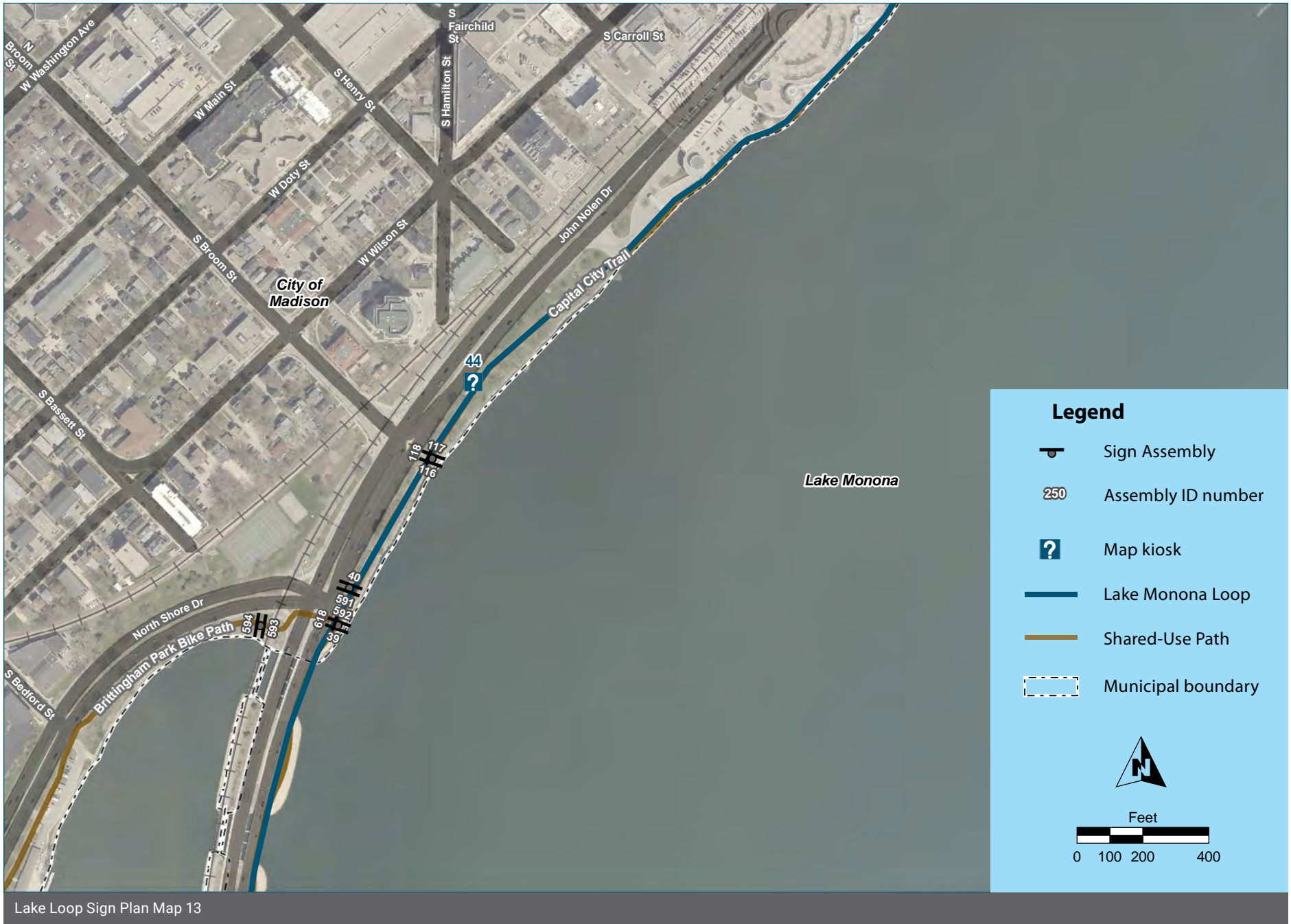
Shared-Use Path



Municipal boundary



Lake Loop Sign Plan Map 11





Lake Loop Sign Plan Map 14





## 4: Sign Assembly Detail Sheets

Assembly ID: 102



**Location**

On Capital City Path  
At West of Waunona Way

**Installation Details**

Assembly Type Decision  
Jurisdiction City of Madison  
Post New  
Other Assemblies Back to Back with #104  
Sign Facing West  
Post Distance off Pavement 5 ft from path  
Distance from Intersection 40 ft west of path intersection

**Placement Notes**



Assembly ID: 104



Olin Park 1.0

Wingra Creek Path 1.0

Dwtm Madison 2.5



**Location**

On Capital City Path  
At West of Waunona Way

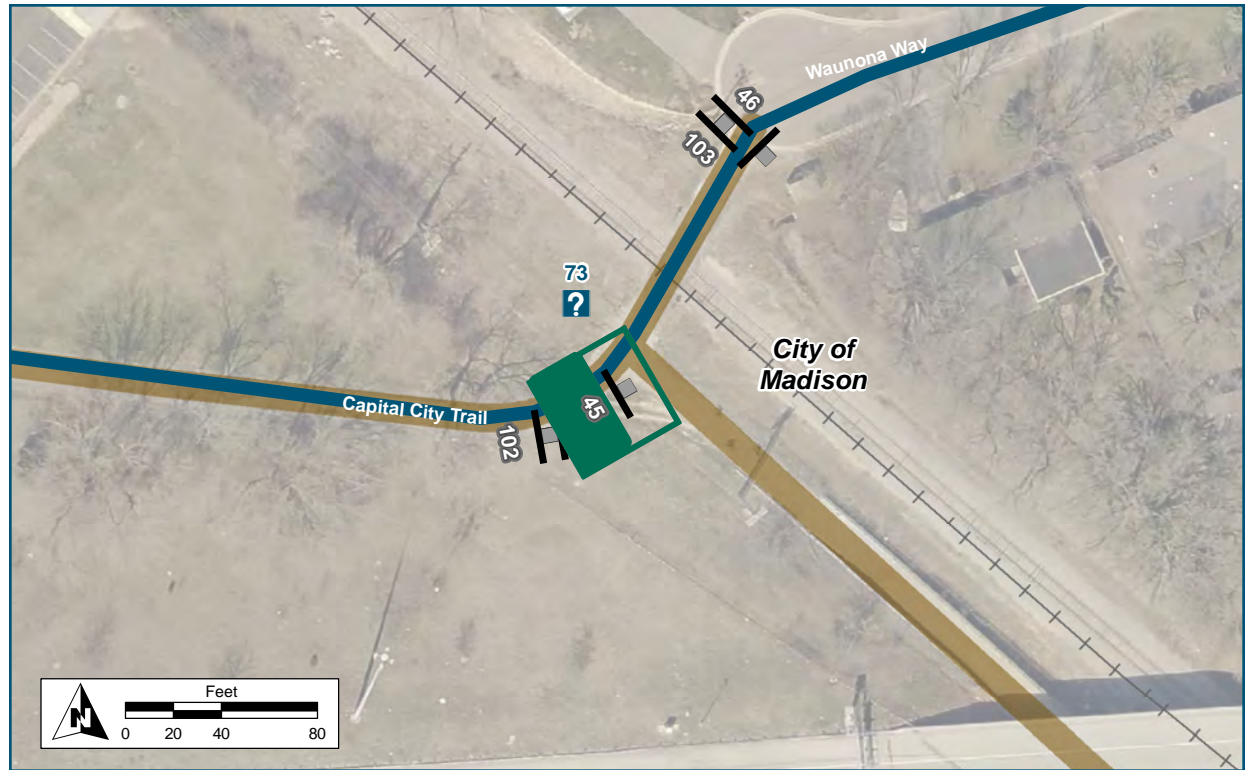
**Installation Details**

Assembly Type Confirmation  
Jurisdiction City of Madison  
Post New  
Other Assemblies Back to Back with #102  
Sign Facing East  
Post Distance off Pavement 5 ft from path  
Distance from Intersection 40 ft west of path intersection

**Placement Notes**



See Photo and  
Placement Notes



**Location**

On Capital City Path  
At West of Waunona Way

**Installation Details**

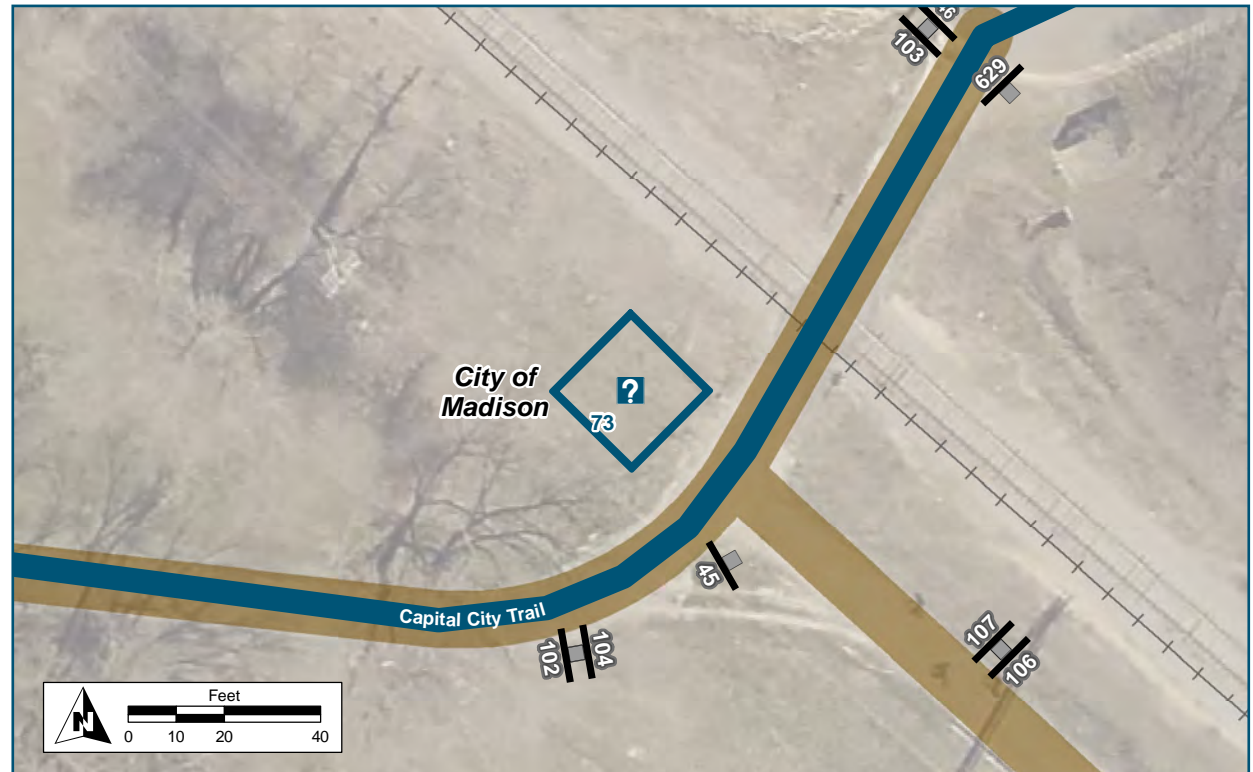
Assembly Type Decision  
Jurisdiction City of Madison  
Post Existing  
Other Assemblies Back to Back with #104  
Sign Facing West  
Post Distance off Pavement 5 ft from path  
Distance from Intersection 5 ft from path intersection

**Placement Notes**

Remove post and existing signs



## Kiosk Map ID: 73



### Location

On Capital City Path/Lake Loop

At West of Waunona Way

### Installation Details

Kiosk Type Map

Jurisdiction City of Madison

Existing or Proposed Proposed

Sign Facing Southeast

Distance off Pavement 4-5 ft

Distance from Intersection 0 ft

### Placement Notes



Assembly ID: 103



Esther Beach Pk 0.5

Monona 1.8



**Location**

On Wauona Way  
At East of Capital City Path

**Installation Details**

Assembly Type Confirmation  
Jurisdiction City of Madison  
Post Existing  
Other Assemblies Back to Back with #46  
Sign Facing Southwest  
Post Distance off Pavement 4 ft  
Distance from Intersection 4 ft west of Wauona Way curb

**Placement Notes**

Assembly ID: 46



**Location**

On Waunona Way  
At E of Capital City Path

**Installation Details**

Assembly Type	Decision
Jurisdiction	City of Madison
Post	Existing
Other Assemblies	Back to Back with #103, above diamond reflector.
Sign Facing	Northeast
Post Distance off Pavement	4 ft
Distance from Intersection	4 ft west of Waunona Way curb.

**Placement Notes**

Replace existing bike route sign with the proposed wayfinding assembly.



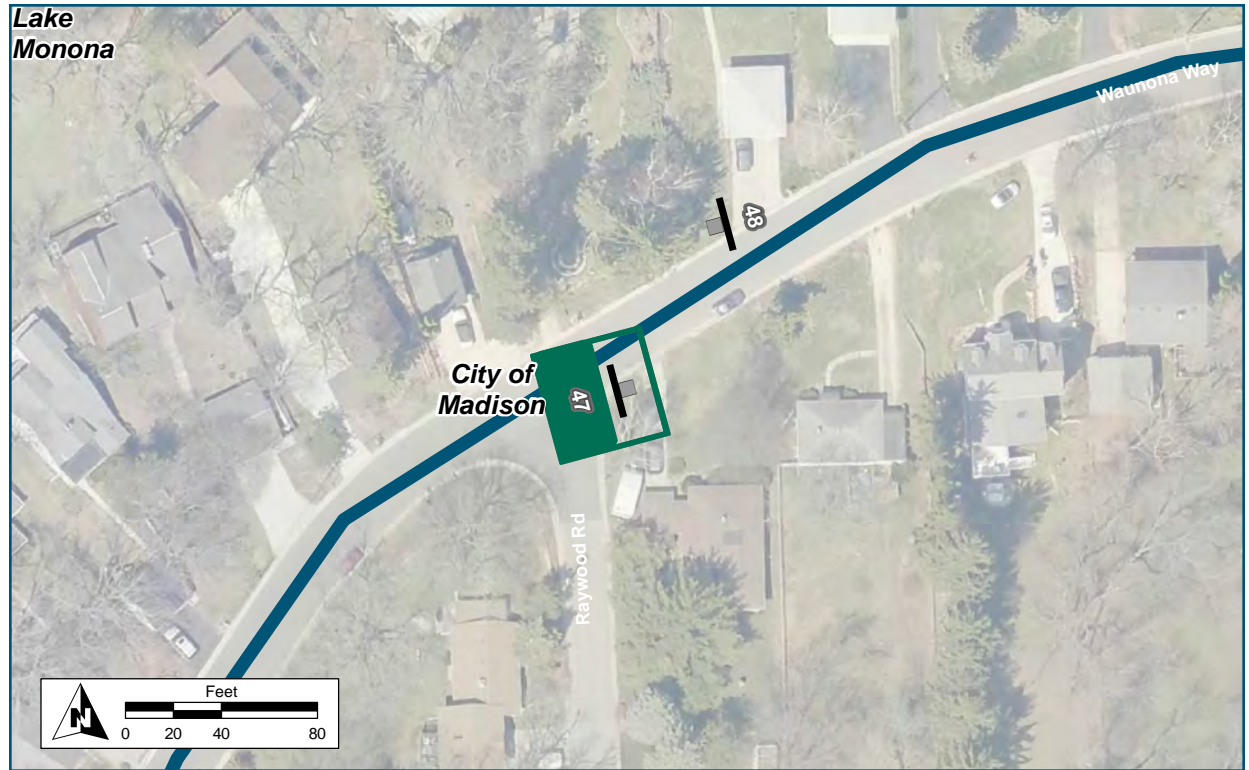
# Assembly ID: 629



Location	
On	Waunona Way
At	E of Capital City Path
Installation Details	
Assembly Type	Streetname
Jurisdiction	City of Madison
Post	New
Other Assemblies	None
Sign Facing	Parallel to street/path
Post Distance off Pavement	4 ft
Distance from Intersection	4 ft west of Waunona Way curb.
Placement Notes	
No Motor Vehicle sign should be perpendicular to path.	



# Assembly ID: 47



### Location

On Waunona Way  
At East of Raywood Ave

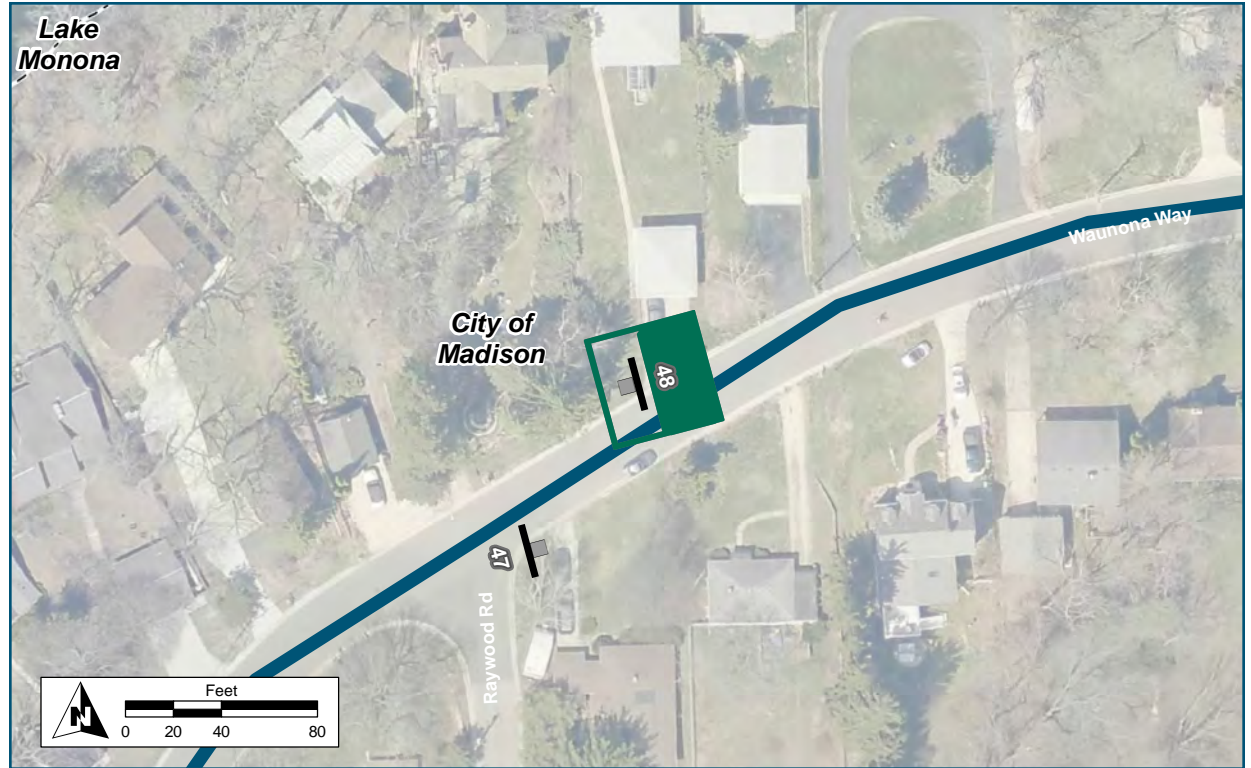
### Installation Details

Assembly Type	Decision
Jurisdiction	City of Madison
Post	Existing
Other Assemblies	None
Sign Facing	West
Post Distance off Pavement	4 ft
Distance from Intersection	About 10 ft

### Placement Notes

No change to existing assembly

**Assembly ID: 48**



**Location**

On Waunona Way

At East of Raywood Ave

**Installation Details**

Assembly Type Decision

Jurisdiction City of Madison

Post Existing

Other Assemblies None

Sign Facing East

Post Distance off Pavement 4 ft

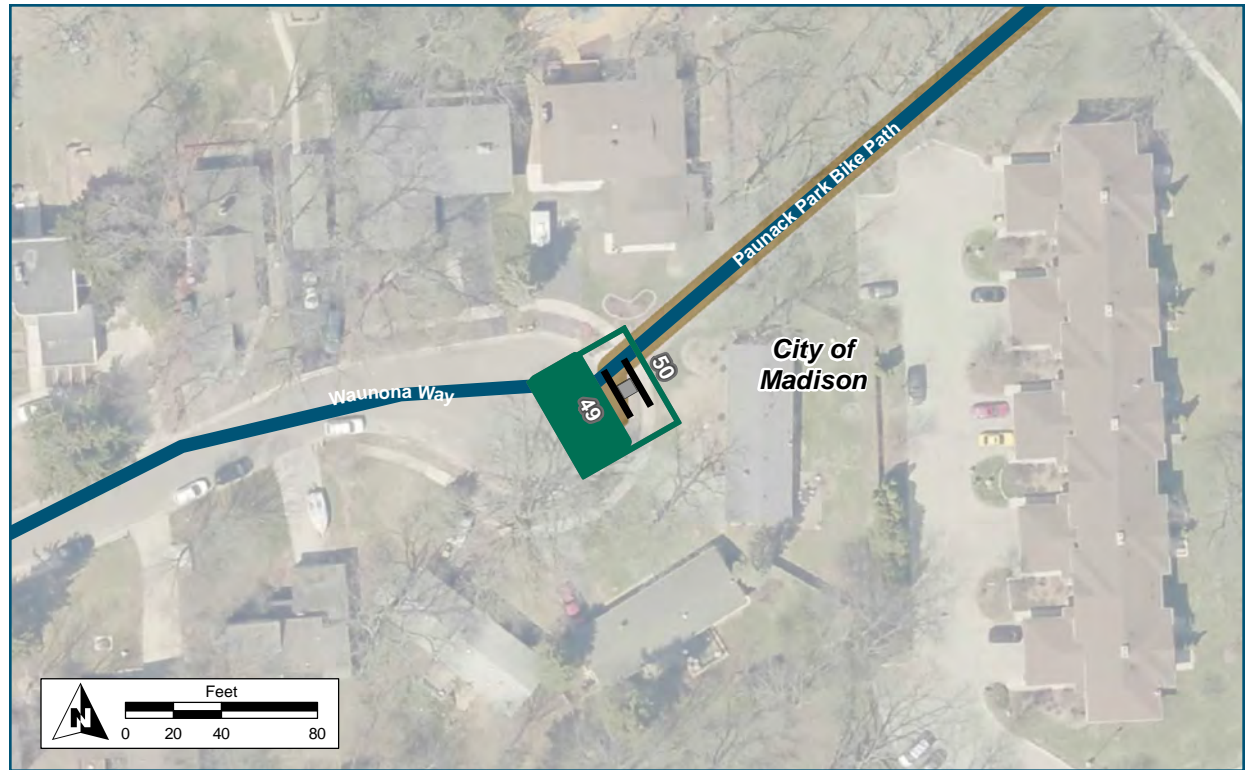
Distance from Intersection 60-70 ft east of Raywood Ave

**Placement Notes**

No change to existing assembly



Assembly ID: 49



**Location**

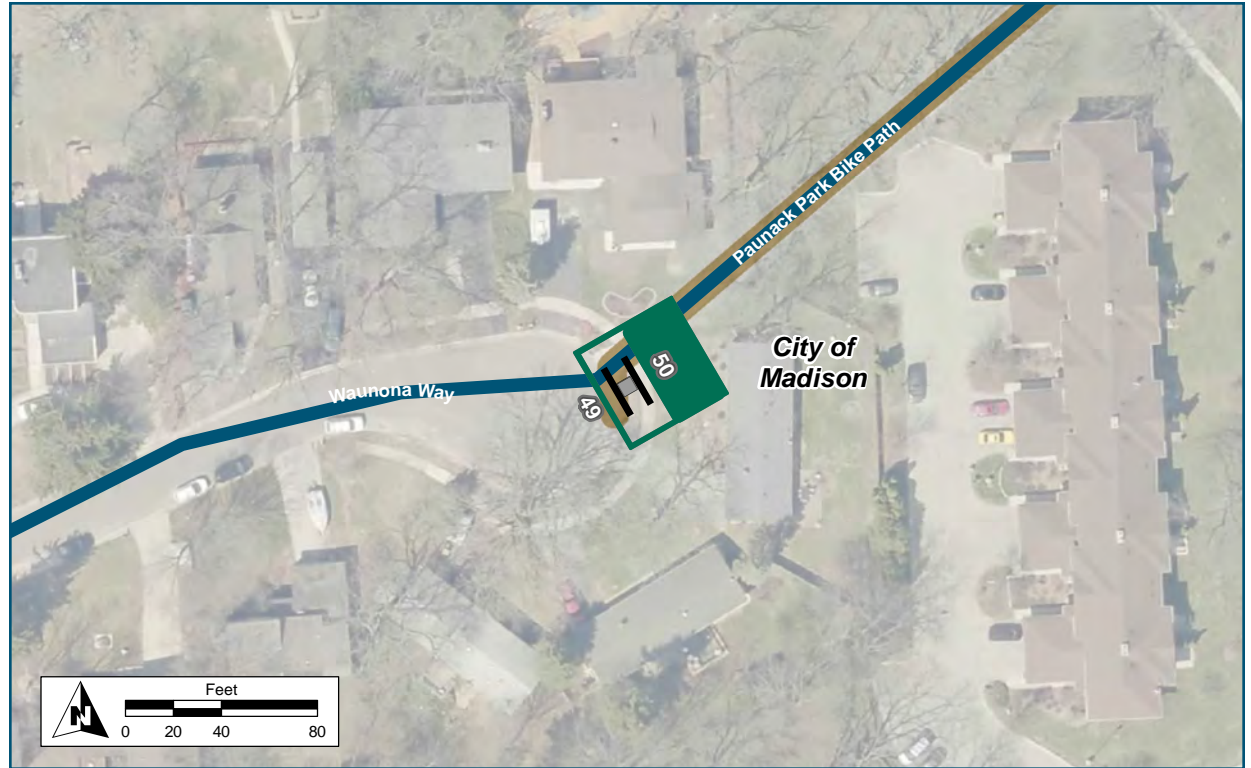
- On Waunona Way
- At Yahara River Bike Path

**Installation Details**

- Assembly Type Confirmation
- Jurisdiction City of Madison
- Post Existing
- Other Assemblies Back to back with #50
- Sign Facing West
- Post Distance off Pavement 3 ft from path
- Distance from Intersection 4 ft from Waunona Way curb

**Placement Notes**

Assembly ID: 50



**Location**

On	Waunona Way
At	Yahara River Bike Path

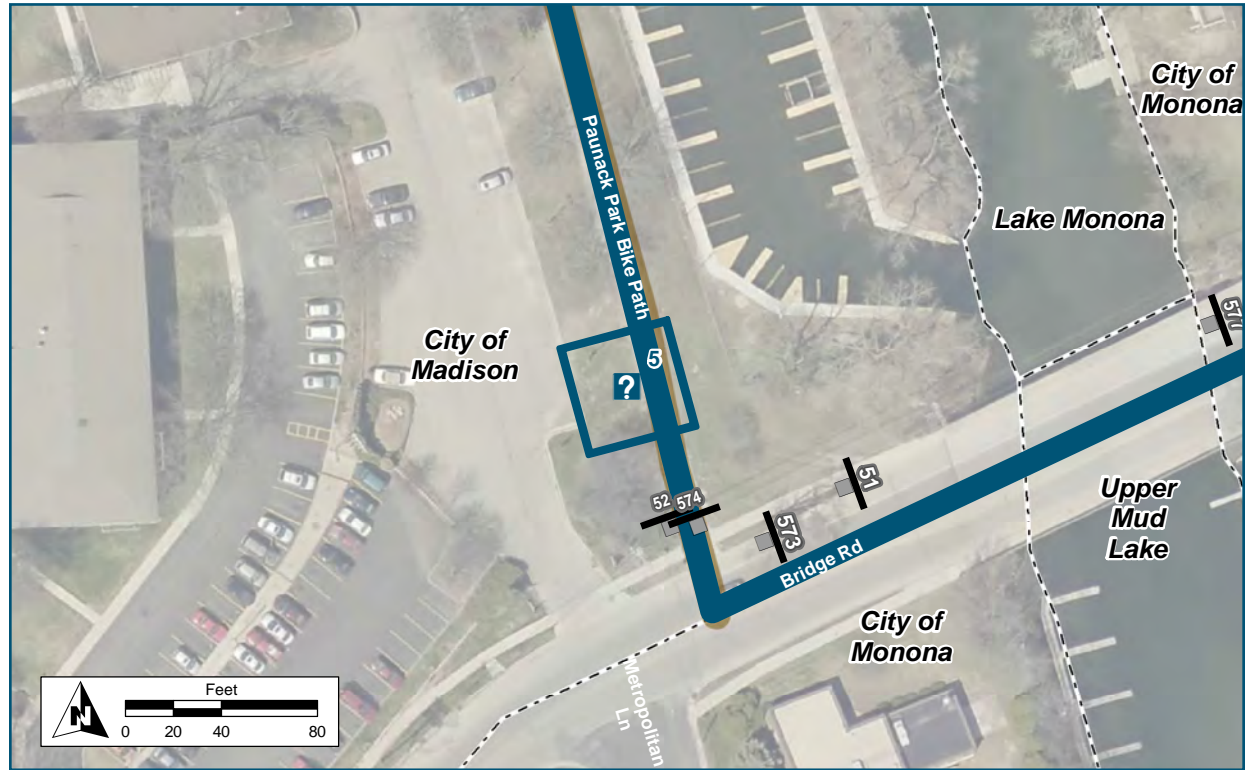
**Installation Details**

Assembly Type	Confirmation
Jurisdiction	City of Madison
Post	Existing
Other Assemblies	Back to back with #49
Sign Facing	East
Post Distance off Pavement	3 ft from path
Distance from Intersection	4 ft from Waunona Way curb

**Placement Notes**

--	--

## Kiosk Map ID: 5



### Location

On Lower Yahara River Path

At Bridge Road

### Installation Details

Kiosk Type Map

Jurisdiction City of Madison

Existing or Proposed Existing

Sign Facing East

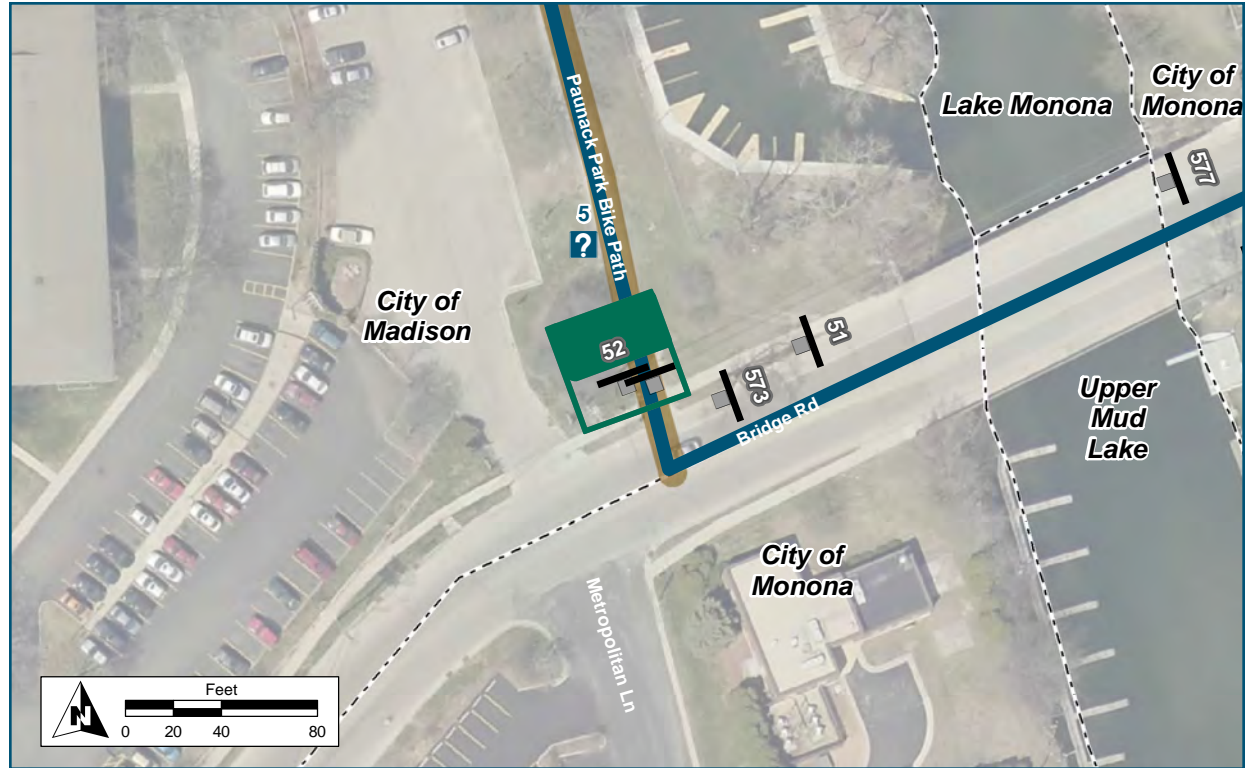
Distance off Pavement 4-5 ft

Distance from Intersection 50-60 ft N of sidewalk

### Placement Notes



Assembly ID: 52



**Location**

On Lower Yahara River Path  
At Bridge Road



**Installation Details**

Assembly Type Turn  
Jurisdiction City of Madison  
Post Existing  
Other Assemblies Stop sign for path users  
Sign Facing North  
Post Distance off Pavement 4 ft  
Distance from Intersection 3 ft N of sidewalk

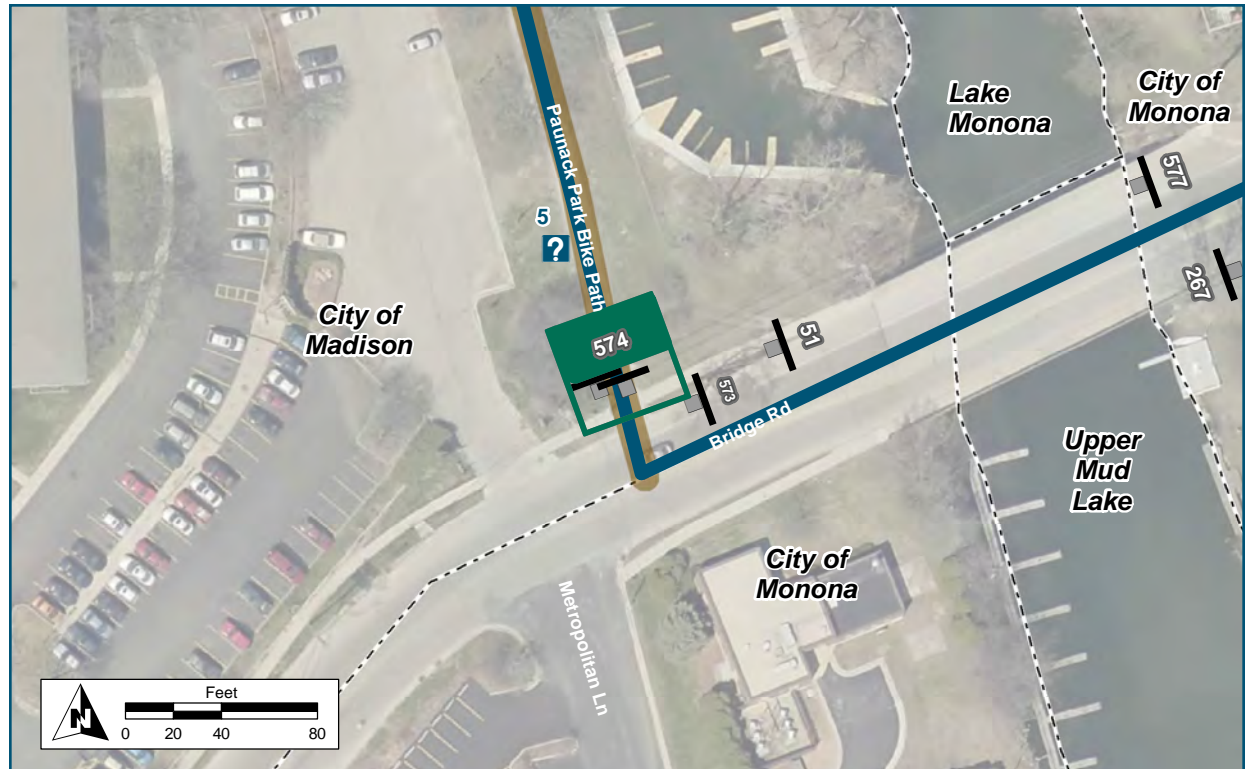
**Placement Notes**

No change to existing assembly.





**LAKE  
LOOP**



**Location**



On Yahara River Path  
At North of Bridge Road

**Installation Details**

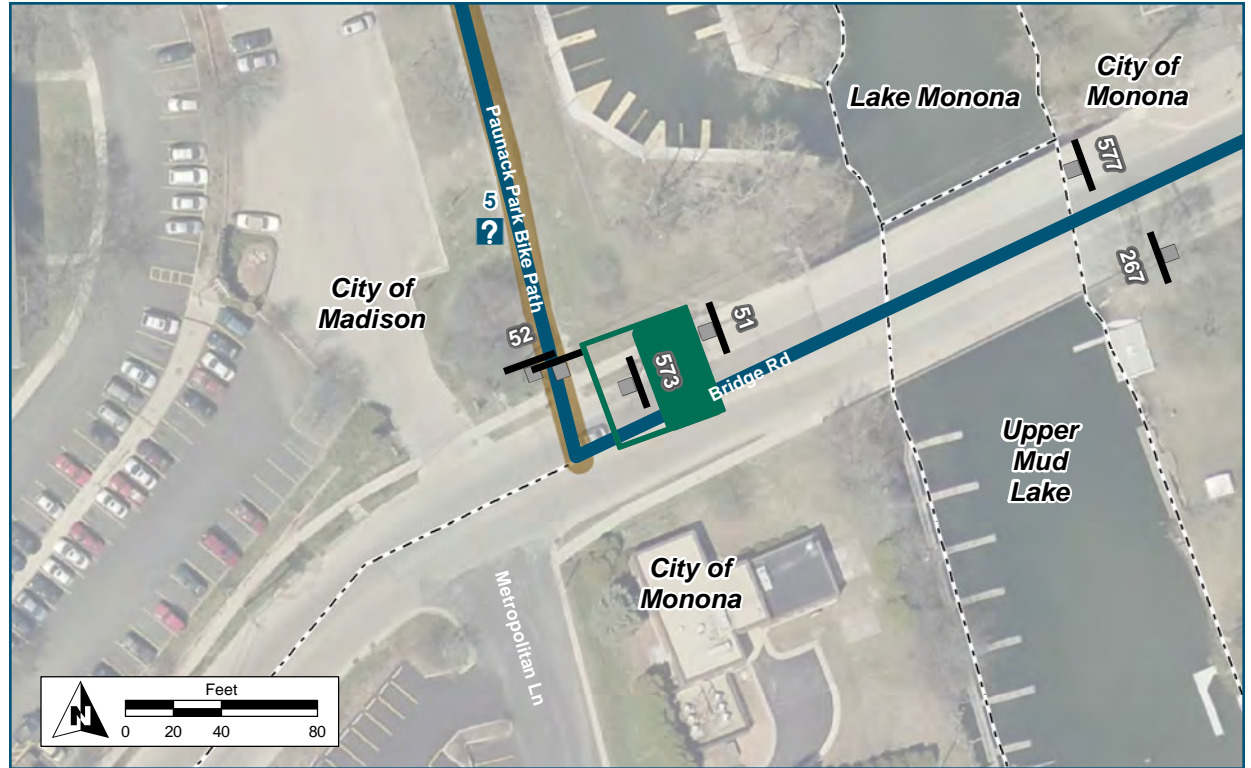
Assembly Type	Pavement Marking
Jurisdiction	City of Madison
Post	N/A
Other Assemblies	N/A
Sign Facing	North
Post Distance off Pavement	N/A
Distance from Intersection	2-4 ft N of sidewalk

**Placement Notes**

# Assembly ID: 573



LAKE  
LOOP



### Location

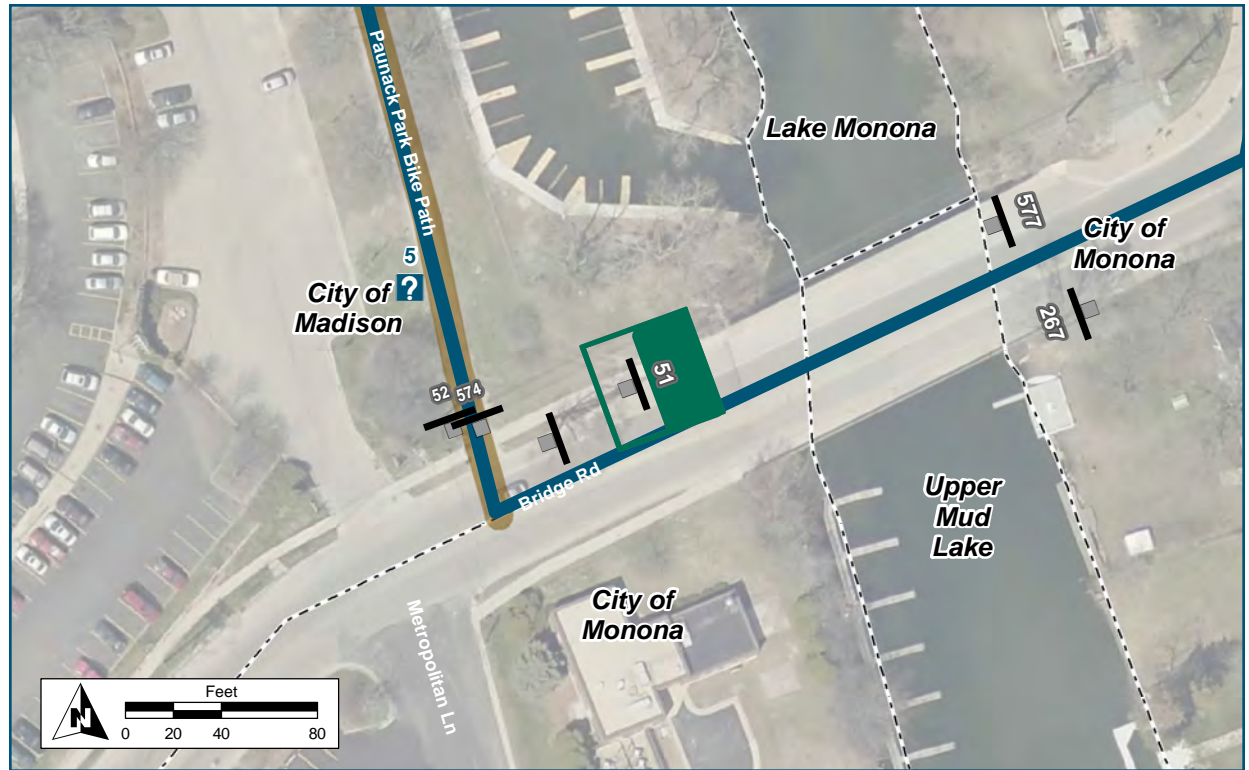
On Bridge Road  
At E of Yahara River Path

### Installation Details

Assembly Type Pavement Marking  
Jurisdiction City of Madison  
Post N/A  
Other Assemblies N/A  
Sign Facing East  
Post Distance off Pavement N/A  
Distance from Intersection 20 ft E of path entrance

### Placement Notes

Assembly ID: 51



**Location**


On Bridge Road  
At Lower Yahara River Path

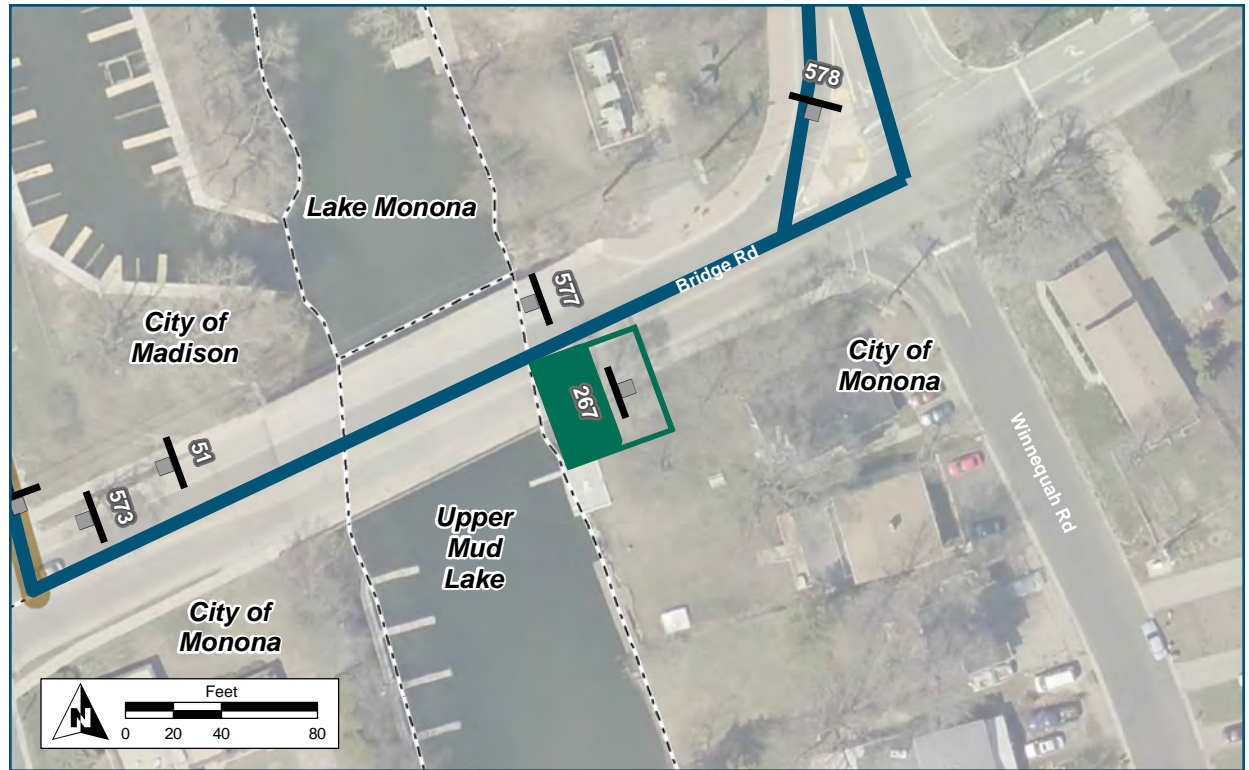
**Installation Details**

Assembly Type	Decision
Jurisdiction	City of Madison
Post	Existing
Other Assemblies	No Parking
Sign Facing	East
Post Distance off Pavement	3-4 ft from sidewalk
Distance from Intersection	About 60 ft northeast of path

**Placement Notes**

Replace old BIKE ROUTE sign with LAKE LOOP. May need longer post for vertical clearance.






**Location**

On Bridge Road  
At E of Winnequah Rd


**Installation Details**

Assembly Type	Turn
Jurisdiction	City of Monona
Post	Existing
Other Assemblies	None
Sign Facing	West
Post Distance off Pavement	2 ft from curb
Distance from Intersection	About 100 ft W of crosswalk

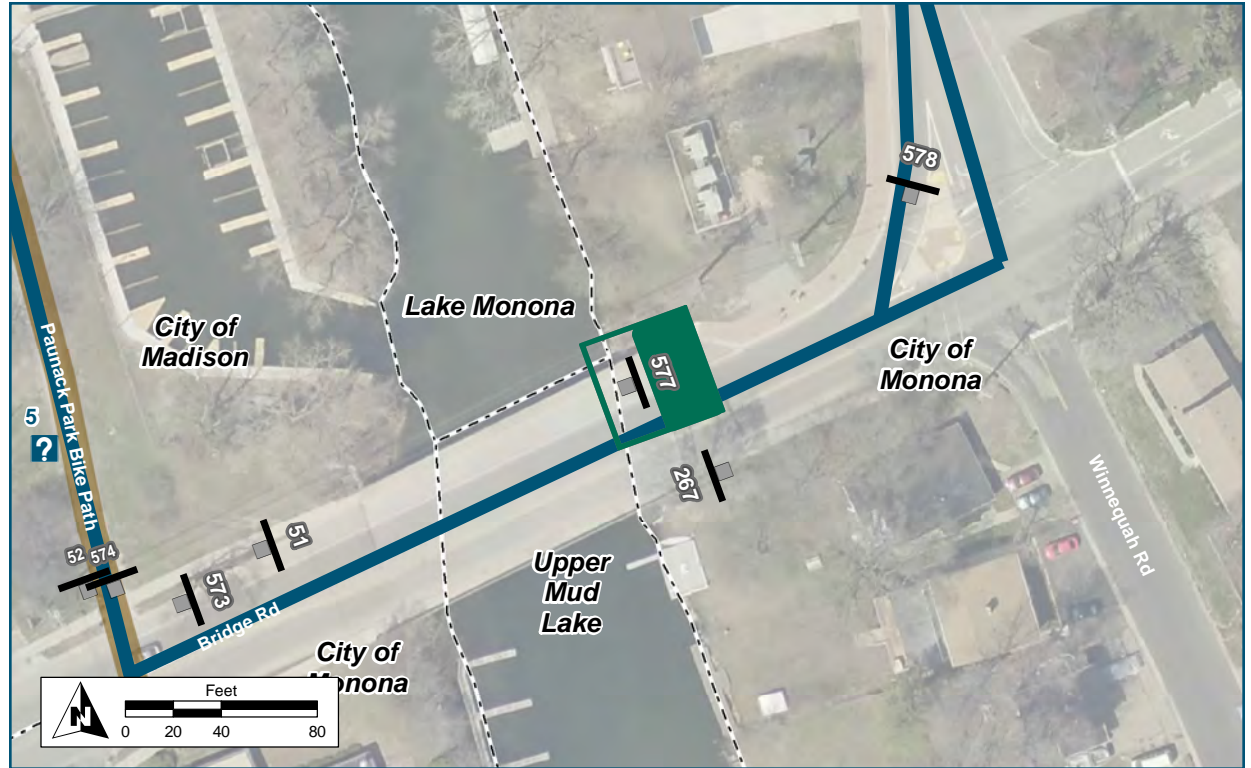
**Placement Notes**







**LAKE  
LOOP**

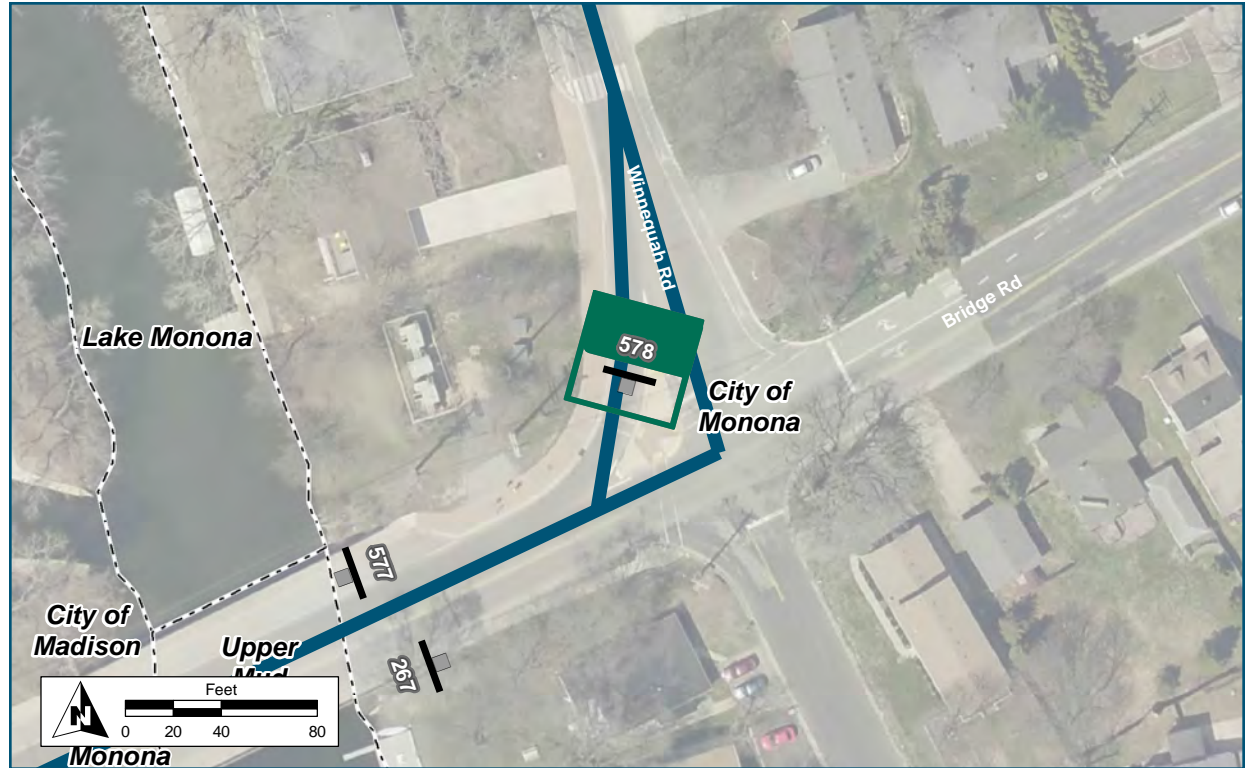


Location	
On	Bridge Road
At	West of Winnequah Road
Installation Details	
Assembly Type	Pavement Marking
Jurisdiction	City of Monona
Post	N/A
Other Assemblies	N/A
Sign Facing	East
Post Distance off Pavement	N/A
Distance from Intersection	40 ft W of where bike lane starts
Placement Notes	





# LAKE LOOP



### Location

On Winnequah Road  
At North of Bridge Road

### Installation Details

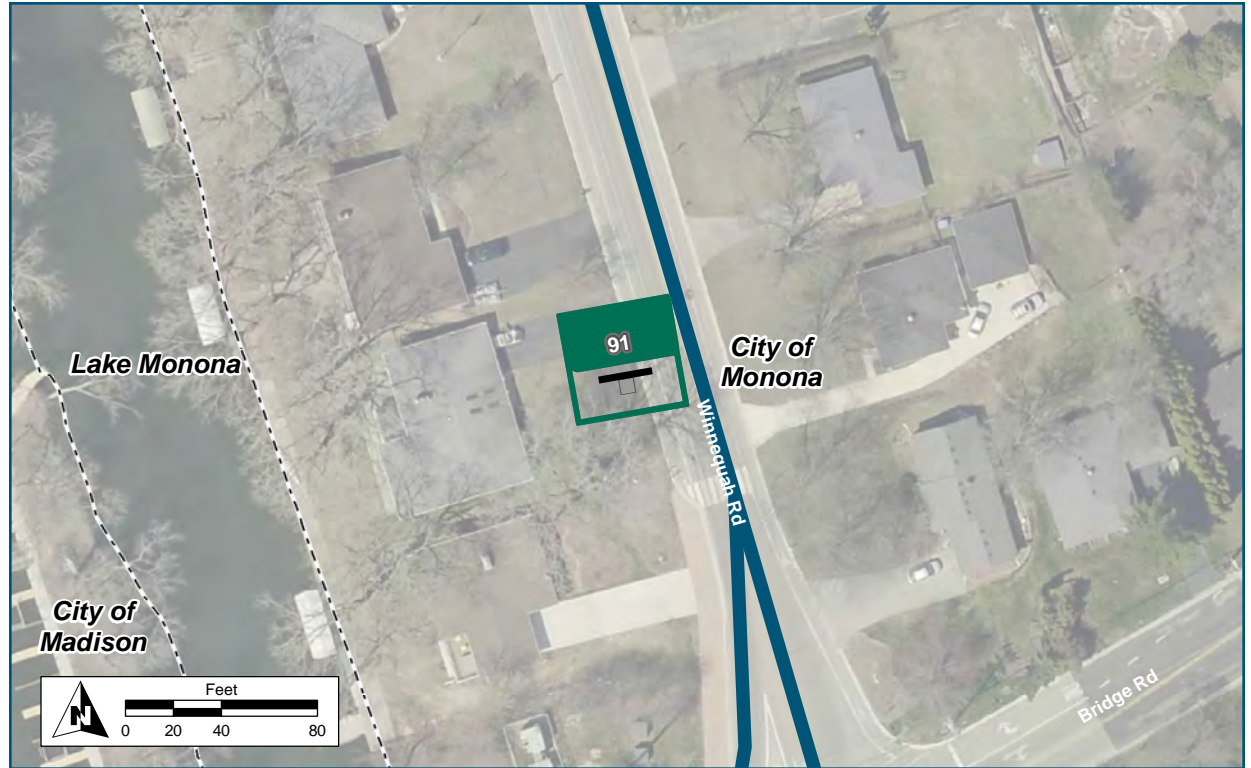
Assembly Type	Pavement Marking
Jurisdiction	City of Monona
Post	N/A
Other Assemblies	N/A
Sign Facing	North
Post Distance off Pavement	N/A
Distance from Intersection	15 ft N of crosswalk

### Placement Notes

Do not use stencil of bicyclist in this pavement marking.



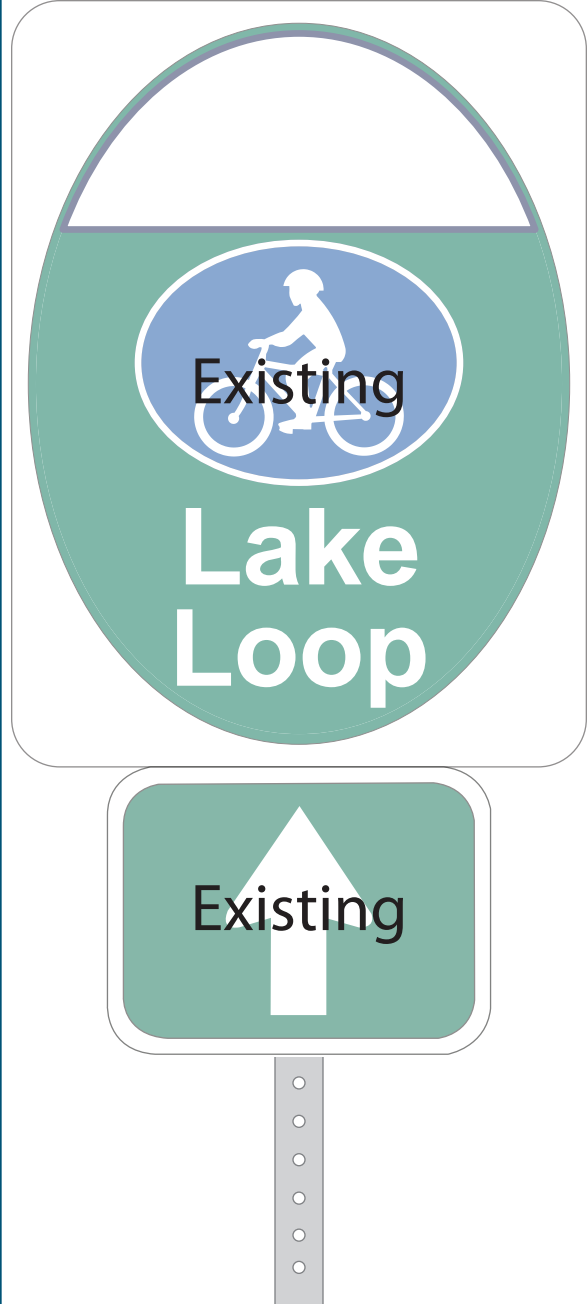
**Assembly ID: 91**



Location	
On	Winnequah Road
At	Bridge Road
Installation Details	
Assembly Type	Decision
Jurisdiction	City of Monona
Post	Existing
Other Assemblies	None
Sign Facing	North
Post Distance off Pavement	4 ft from curb
Distance from Intersection	About 50 ft N of crosswalk
Placement Notes	



## Assembly ID: 90



### Location

On Winnequah Road  
At South of Owen Road

### Installation Details

Assembly Type	Confirmation
Jurisdiction	City of Monona
Post	Existing
Other Assemblies	Left Bike; Right Parking Only
Sign Facing	North
Post Distance off Pavement	4 ft from curb
Distance from Intersection	About 170 ft S of Owen Rd

### Placement Notes

Check vertical/horizontal clearance; may need to replace with longer post

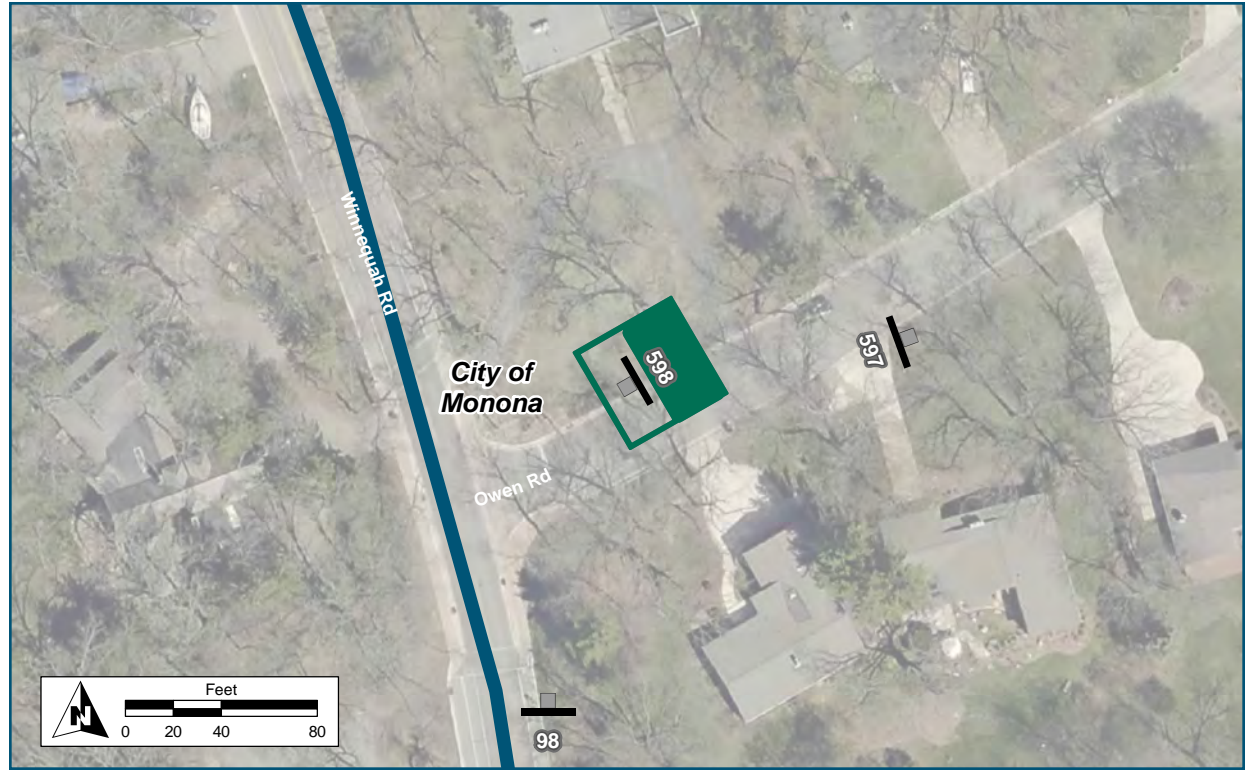


# Assembly ID: 98



Location	
On	Winnequah Road
At	South of Owen Road
Installation Details	
Assembly Type	Decision
Jurisdiction	City of Monona
Post	Existing
Other Assemblies	SPEED LIMIT 25
Sign Facing	South
Post Distance off Pavement	4 ft from curb
Distance from Intersection	60-80 ft S of Owen Rd
Placement Notes	
To comply with MUTCD, place the wayfinding assembly on a separate post from Speed Limit sign	





**Location**

On Owen Road  
 At East of Winnequah Road

**Installation Details**


Assembly Type	Decision
Jurisdiction	City of Monona
Post	Existing
Other Assemblies	No Parking
Sign Facing	East
Post Distance off Pavement	4 ft from curb
Distance from Intersection	About 60 ft E of Winnequah

**Placement Notes**

Move No Parking sign below new wayfinding sign panels.  
 Check clearance; may need longer post



**Assembly ID: 597**



**Location**

On Owen Road  
At East of Winnequah Road

**Installation Details**

Assembly Type	Decision
Jurisdiction	City of Monona
Post	New
Other Assemblies	None
Sign Facing	East
Post Distance off Pavement	4 ft from curb
Distance from Intersection	190 ft E of Winnequah Rd, just beyond second driveway

**Placement Notes**



**Assembly ID: 89**



**Location**

On Winnequah Road  
At North of Moygara Road

**Installation Details**

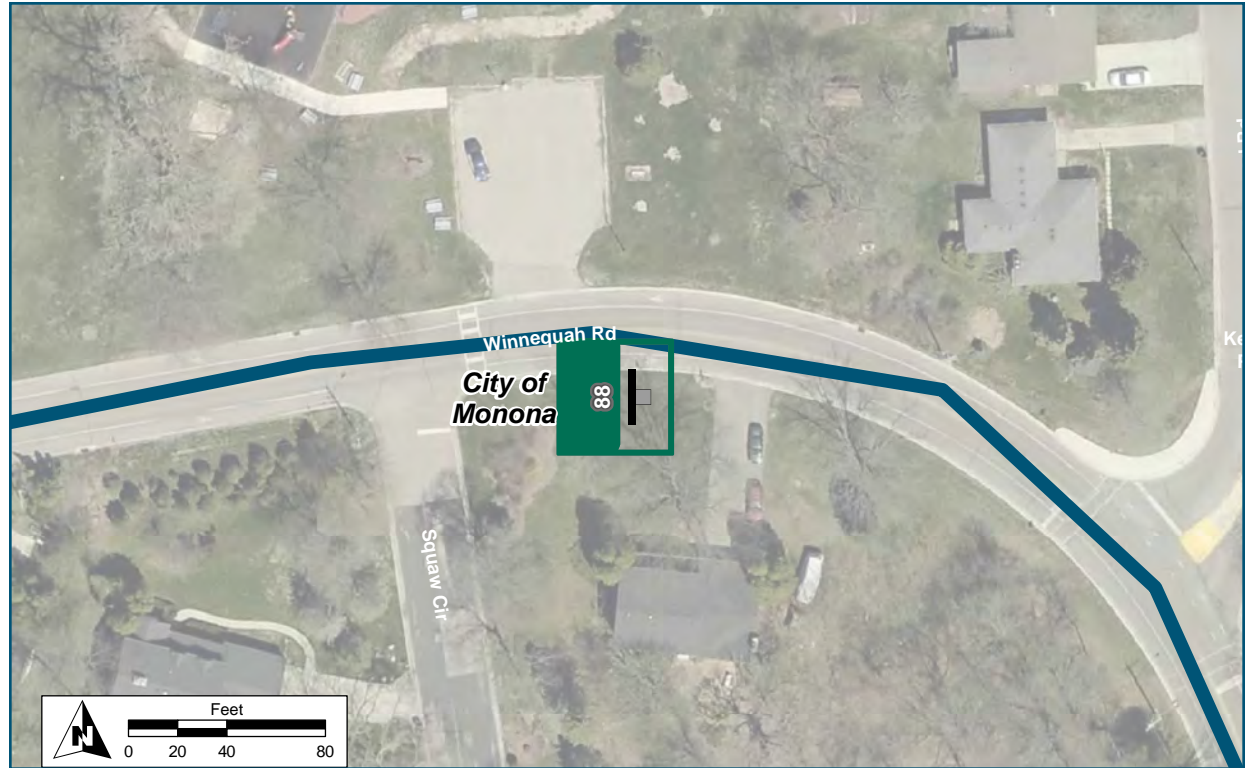
Assembly Type	Confirmation
Jurisdiction	City of Monona
Post	Existing
Other Assemblies	Bike Lane, No Parking
Sign Facing	South
Post Distance off Pavement	4 ft from curb
Distance from Intersection	About 60 ft N of Moygara Rd

**Placement Notes**





Assembly ID: 88



**Location**

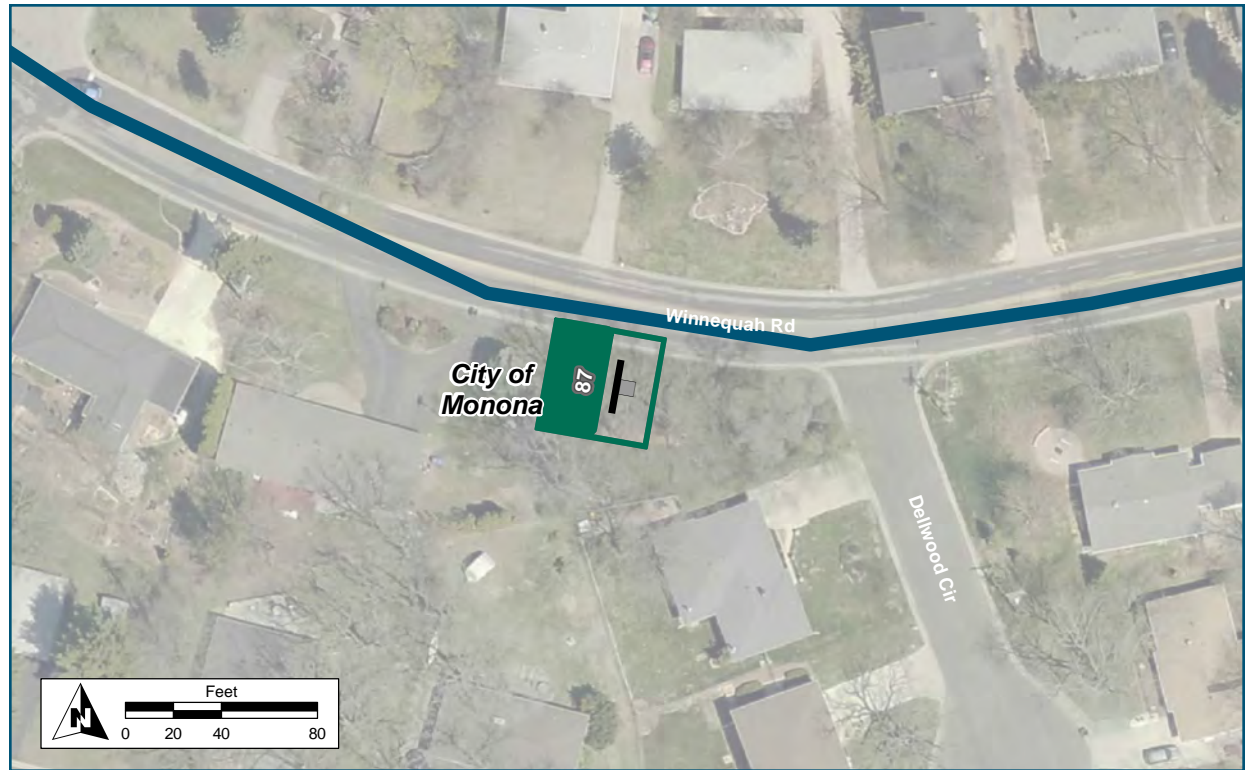
On Winnequah Road  
At Squaw Cir S of Park

**Installation Details**

Assembly Type	Confirmation
Jurisdiction	City of Monona
Post	Existing
Other Assemblies	Bike Lane, No Parking
Sign Facing	East
Post Distance off Pavement	4 ft from curb
Distance from Intersection	About 70 ft E of Squaw Cir

**Placement Notes**





**Location**

On 5603 Winnequah Road  
 At N/A

**Installation Details**

Assembly Type	Confirmation
Jurisdiction	City of Monona
Post	Existing
Other Assemblies	SPEED LIMIT 25
Sign Facing	West
Post Distance off Pavement	5 ft from curb
Distance from Intersection	About 80 ft E of Dellwood Cir.

**Placement Notes**

To comply with MUTCD, place the wayfinding assembly on a separate post from Speed Limit sign.





**Location**

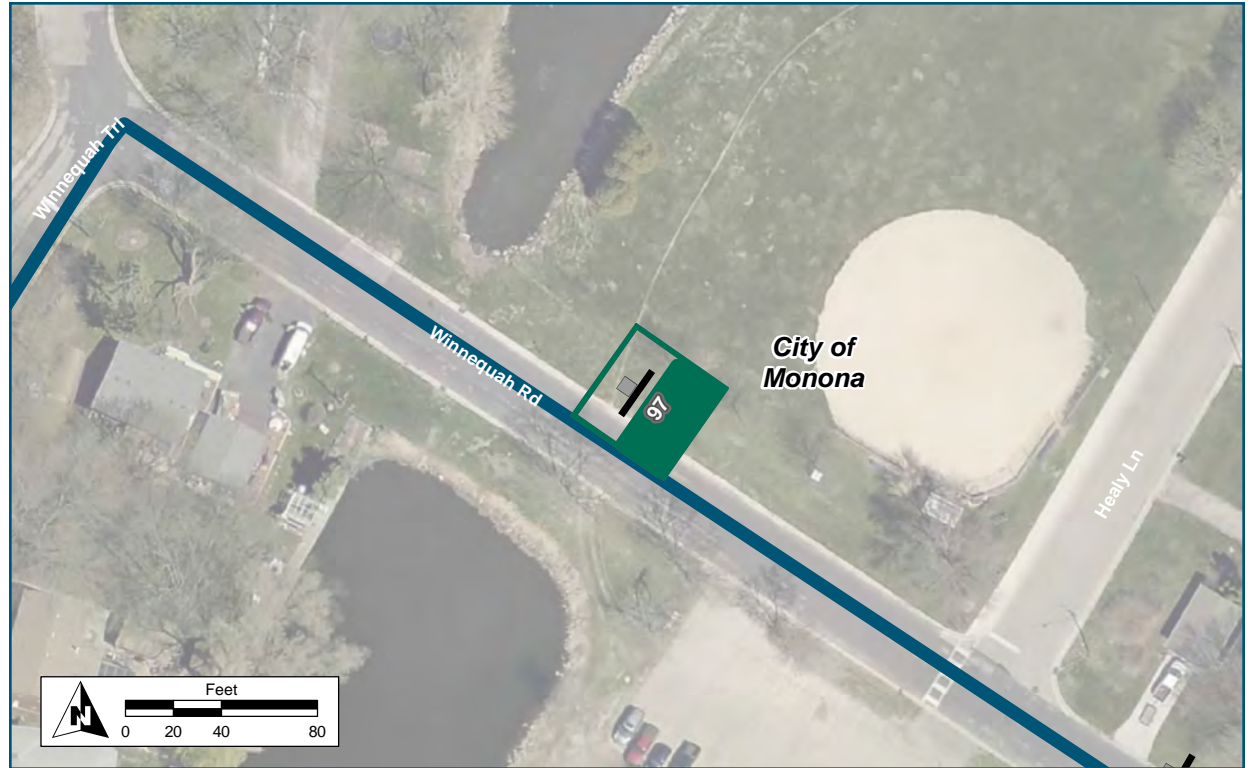
On Winnequah Road  
At East of Healy Lane

**Installation Details**

Assembly Type	Decision
Jurisdiction	City of Monona
Post	New
Other Assemblies	None
Sign Facing	East
Post Distance off Pavement	3 ft from curb
Distance from Intersection	About 60 ft E of Healy Ln

**Placement Notes**





**Location**

On Winnequah Road  
At West of Healy Lane

**Installation Details**

Assembly Type	Turn
Jurisdiction	City of Monona
Post	Existing
Other Assemblies	No Parking
Sign Facing	East
Post Distance off Pavement	3 ft from curb
Distance from Intersection	About 170 ft W of Healy Ln

**Placement Notes**

Place No Parking sign below wayfinding. Check horizontal/vertical clearance; may need to replace with longer post.



Assembly ID: 86



**Location**


On Winnequah Trail  
At South of Winnequah Road

**Installation Details**

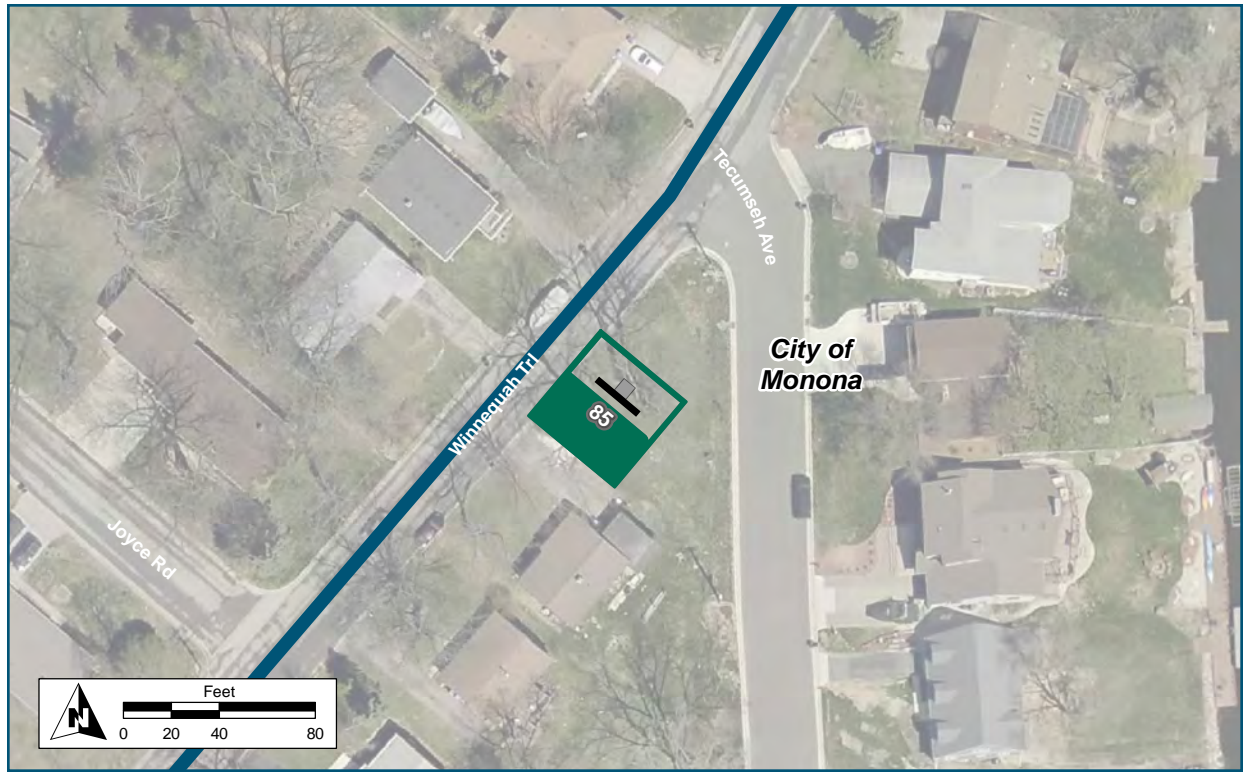
Assembly Type	Turn
Jurisdiction	City of Monona
Post	Existing
Other Assemblies	No Parking
Sign Facing	South
Post Distance off Pavement	4 ft from curb
Distance from Intersection	About 110 ft south of Winnequah Rd

**Placement Notes**

Mount No Parking sign below wayfinding assembly.  
Replace with longer post.



# Assembly ID: 85



## Location

On Winnequah Trail  
At S of Tecumseh Ave

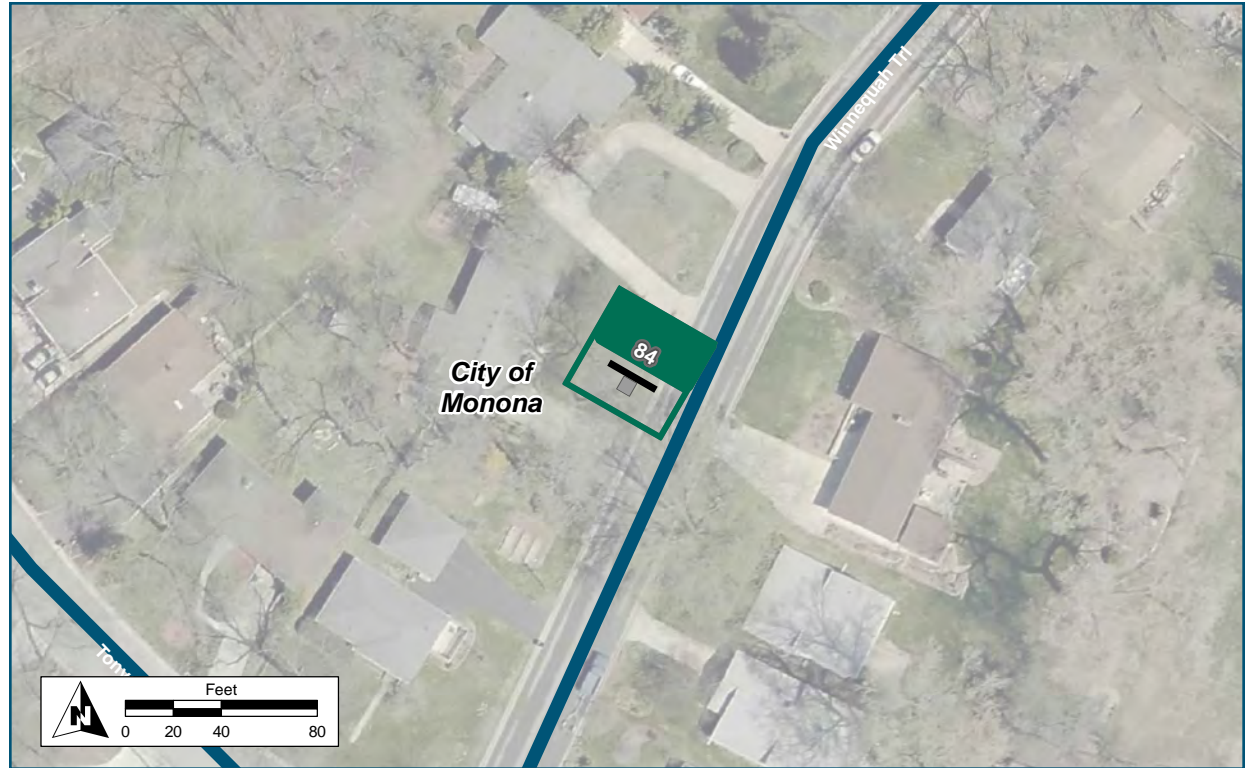
## Installation Details

Assembly Type Confirmation  
Jurisdiction City of Monona  
Post Existing  
Other Assemblies No Parking  
Sign Facing South  
Post Distance off Pavement 4 ft  
Distance from Intersection 60-70 ft S of Tecumseh Ave

## Placement Notes



Assembly ID: 84



**Location**

On 5711 Winnequah Trl

At N/A

**Installation Details**

Assembly Type Turn

Jurisdiction City of Monona

Post Existing

Other Assemblies None

Sign Facing North

Post Distance off Pavement 4 ft from curb

Distance from Intersection 200 ft N of turn

**Placement Notes**



Assembly ID: 95



**Location**

On 5709 Tonyawatha Trl  
At N/A

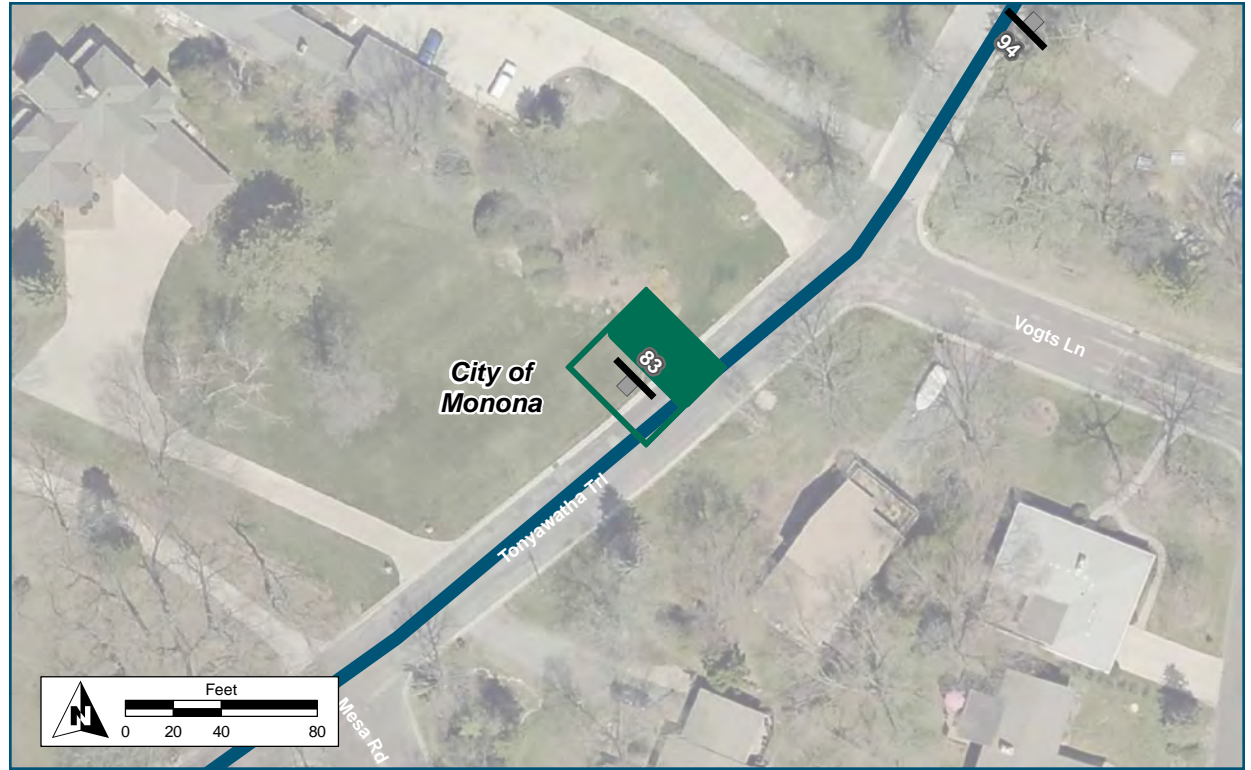
**Installation Details**

Assembly Type	Turn
Jurisdiction	City of Monona
Post	Existing
Other Assemblies	None
Sign Facing	North
Post Distance off Pavement	4 ft from curb
Distance from Intersection	380 ft N of turn

**Placement Notes**







**Location**

On Tonyawatha Trl  
At S of Vogts Lane

**Installation Details**

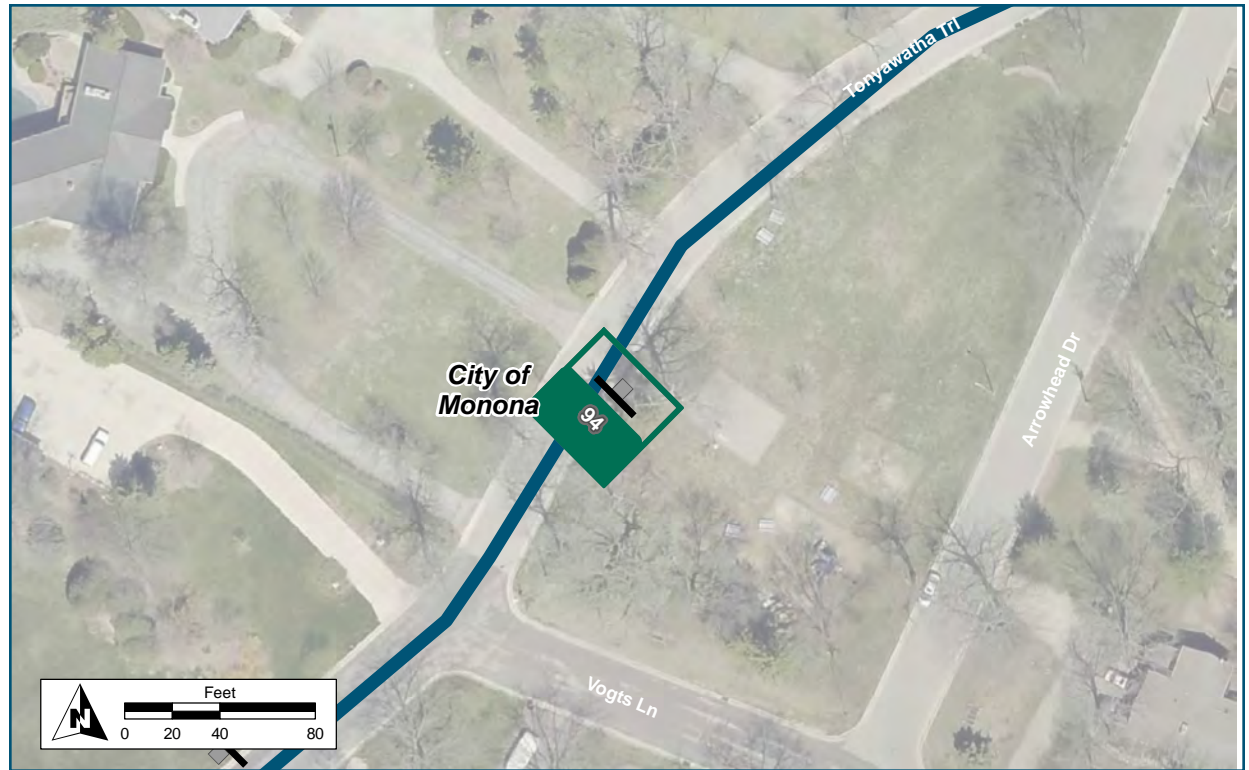
Assembly Type	Confirmation
Jurisdiction	City of Monona
Post	Existing
Other Assemblies	No Parking
Sign Facing	North
Post Distance off Pavement	4 ft from curb
Distance from Intersection	100 ft S of Vogts Ln

**Placement Notes**

Place No Parking sign below wayfinding. Check vertical/horizontal clearance; may need longer post



# Assembly ID: 94



## Location

On	Tonyawatha Trl
At	N of Vogts Lane at park

## Installation Details

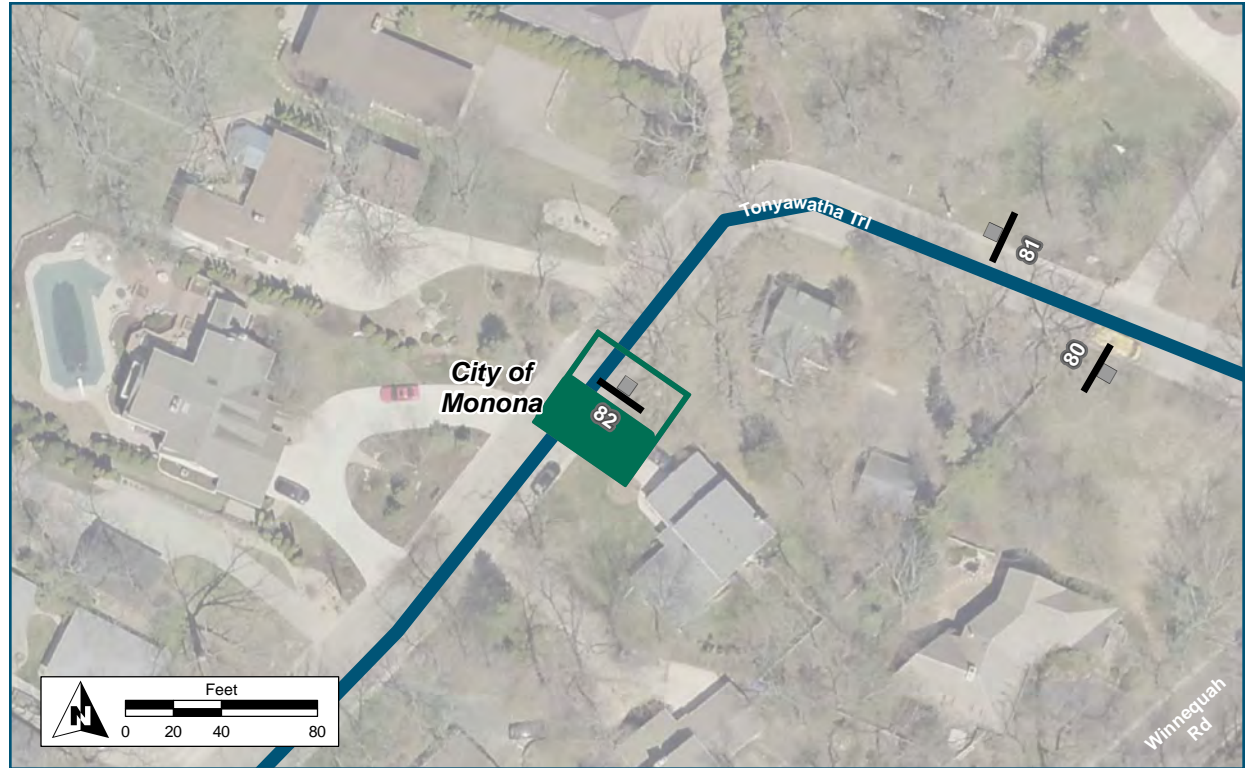
Assembly Type	Confirmation
Jurisdiction	City of Monona
Post	Existing
Other Assemblies	No Parking
Sign Facing	South
Post Distance off Pavement	4 ft from curb
Distance from Intersection	100 ft N of Vogts Ln

## Placement Notes

Place No Parking sign below wayfinding. Check vertical/horizontal clearance; may need longer post.



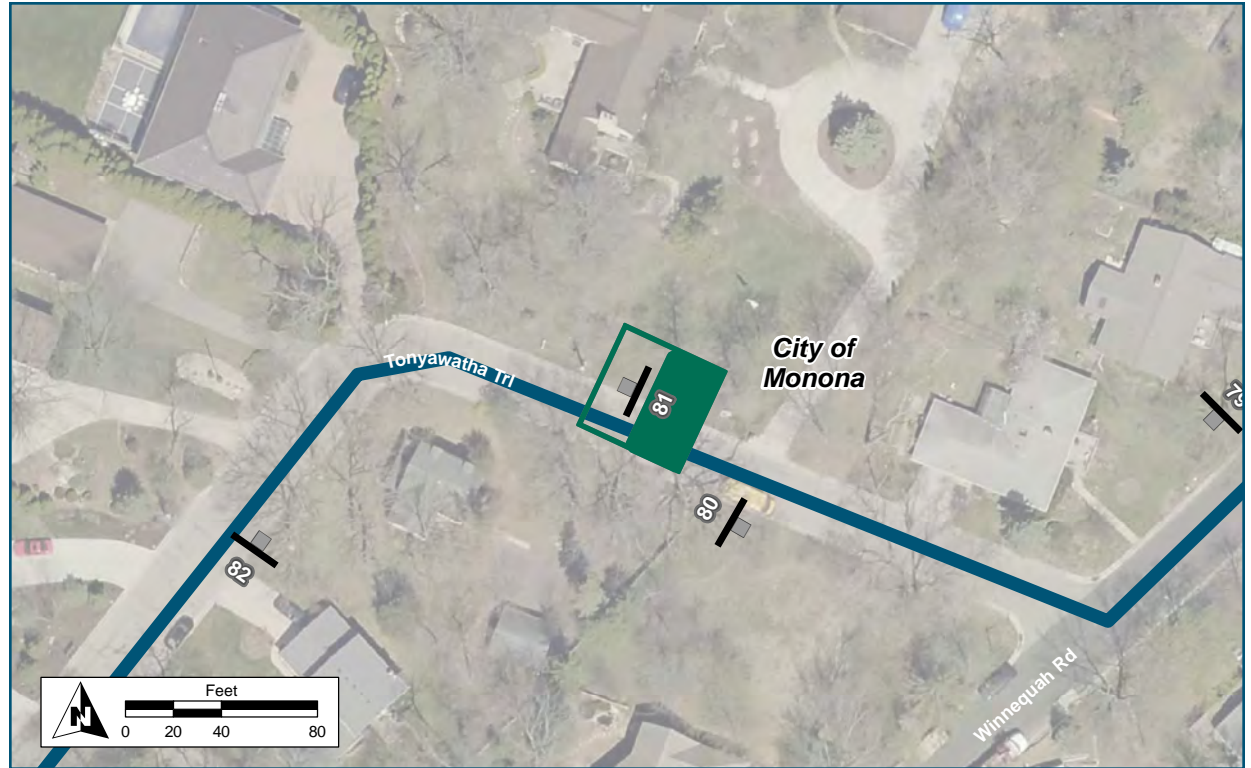
# Assembly ID: 82



Location	
On	Tonyawatha Trl
At	4908 Tonyawatha Trl
Installation Details	
Assembly Type	Turn
Jurisdiction	City of Monona
Post	Existing
Other Assemblies	None
Sign Facing	South
Post Distance off Pavement	4 ft from curb
Distance from Intersection	80 ft south of turn
Placement Notes	



Assembly ID: 81




**Location**

On Tonyawatha Trl  
At 4811 Tonyawatha Trl

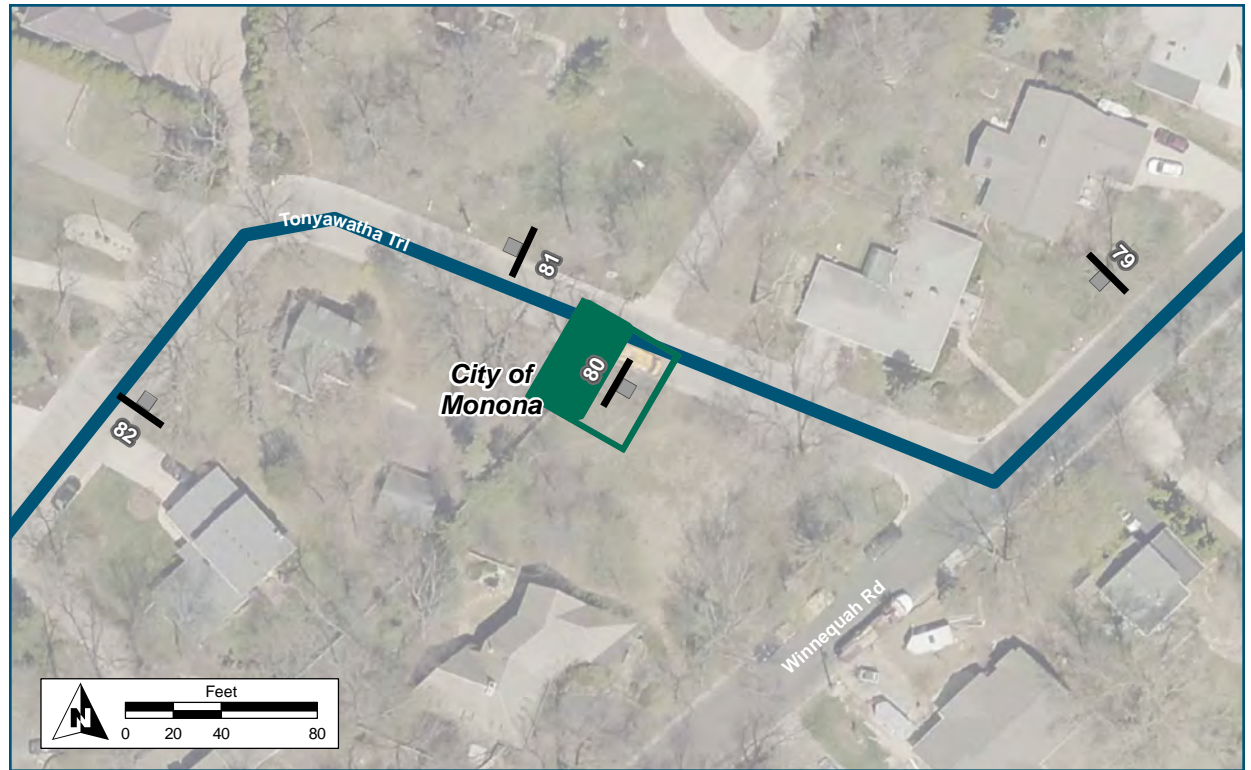
**Installation Details**

Assembly Type	Turn
Jurisdiction	City of Monona
Post	Existing
Other Assemblies	None
Sign Facing	East
Post Distance off Pavement	4 ft from curb
Distance from Intersection	80 ft E of turn

**Placement Notes**



## Assembly ID: 80



### Location

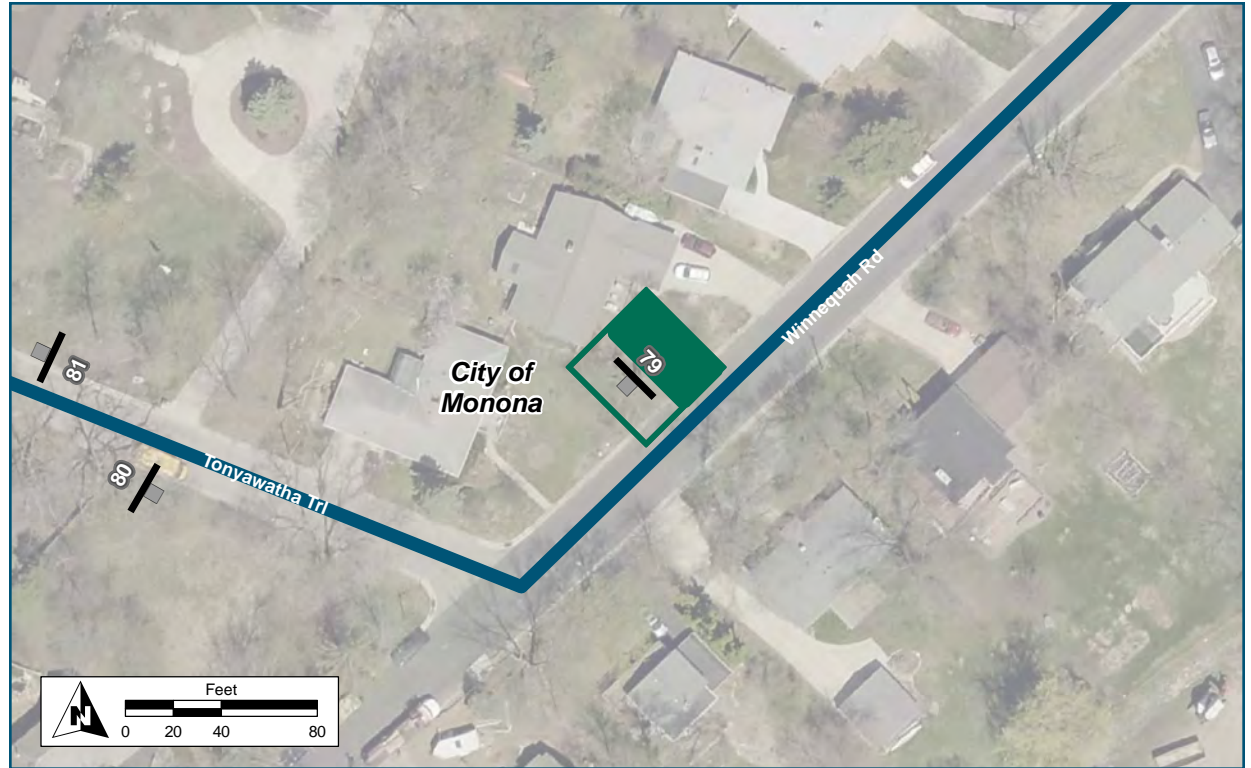
On Tonyawatha Trl  
At W of Winnequah Rd

### Installation Details

Assembly Type	Turn
Jurisdiction	City of Monona
Post	Existing
Other Assemblies	None
Sign Facing	West
Post Distance off Pavement	4 ft from curb
Distance from Intersection	120 ft W of Winnequah Rd

### Placement Notes

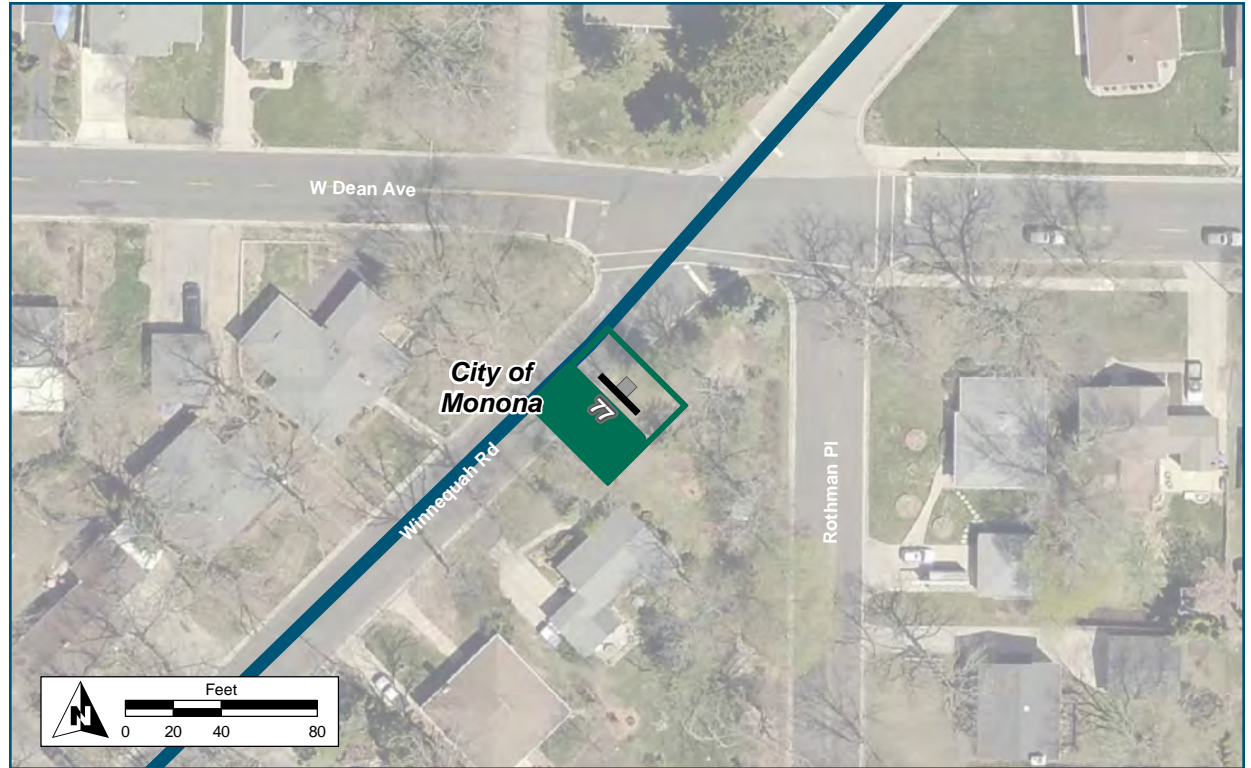




Location	
On	Winnequah Rd
At	N of Tonyawatha Trl
Installation Details	
Assembly Type	Decision
Jurisdiction	City of Monona
Post	Existing
Other Assemblies	No Parking-bus stop
Sign Facing	North
Post Distance off Pavement	4 ft from curb
Distance from Intersection	80-90 ft N of Tonyawatha Trl
Placement Notes	
Replace with longer post	



## Assembly ID: 77



### Location

On Winnequah Rd  
At S of Dean Ave

### Installation Details

Assembly Type	Decision
Jurisdiction	City of Monona
Post	Existing
Other Assemblies	No Parking
Sign Facing	Southwest
Post Distance off Pavement	4 ft from curb
Distance from Intersection	About 50 ft S of stop bar

### Placement Notes

Mount No Parking sign below wayfinding assembly.  
Replace with longer post



Assembly ID: 76



**Location**

On Winnequah Road  
At S of Tonyawatha Trl

**Installation Details**

Assembly Type	Confirmation
Jurisdiction	City of Monona
Post	Existing
Other Assemblies	None
Sign Facing	Northeast
Post Distance off Pavement	4 ft from curb
Distance from Intersection	10 ft S of Tonyawatha Trl

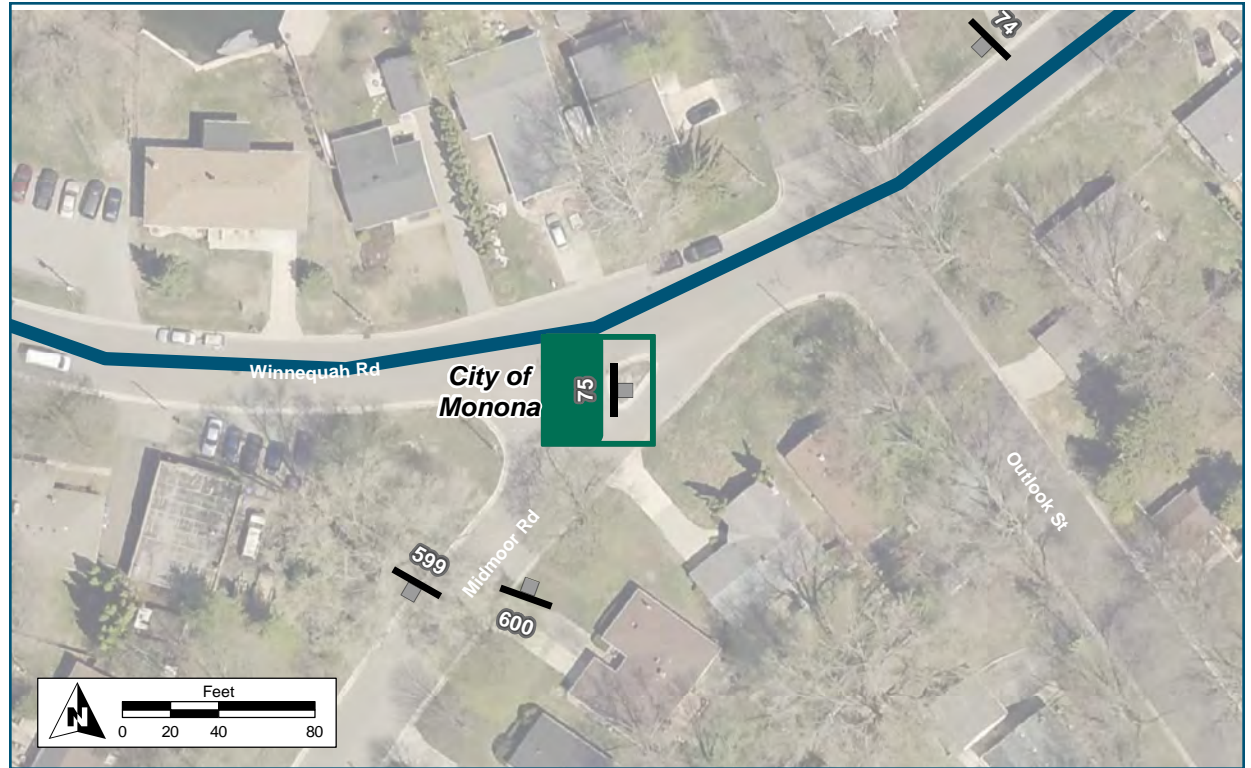

**Placement Notes**

Replace existing left arrow with straight arrow.





Assembly ID: 75



**Location**

On Winnequah Road

At Midmoo Road

**Installation Details**

Assembly Type Confirmation

Jurisdiction City of Monona

Post Existing

Other Assemblies Back to back with Keep Right

Sign Facing West

Post Distance off Pavement 3 ft from curb

Distance from Intersection 0 ft

**Placement Notes**

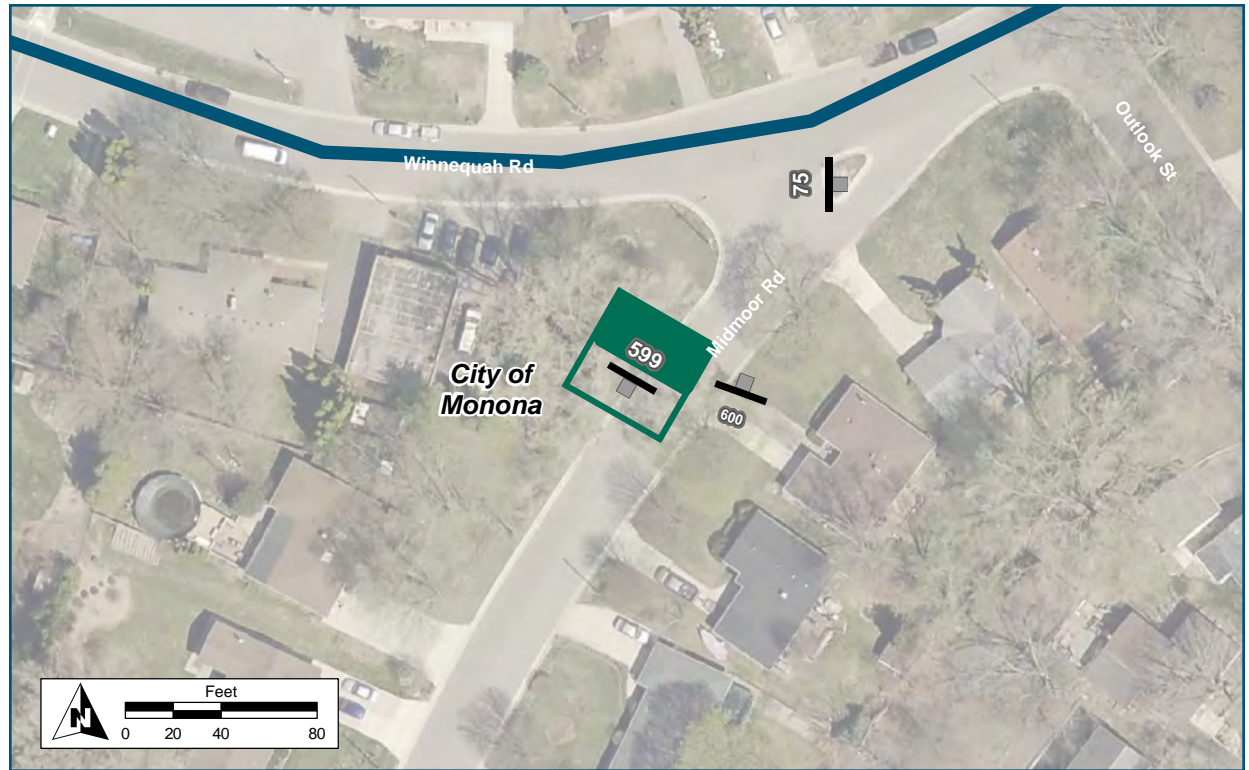


Assembly ID: 599



Monona Pool 1.1  
via Nichols Rd

Lake Loop  1.1



**Location**

On Midmoor Road  
At South of Winnequah Road

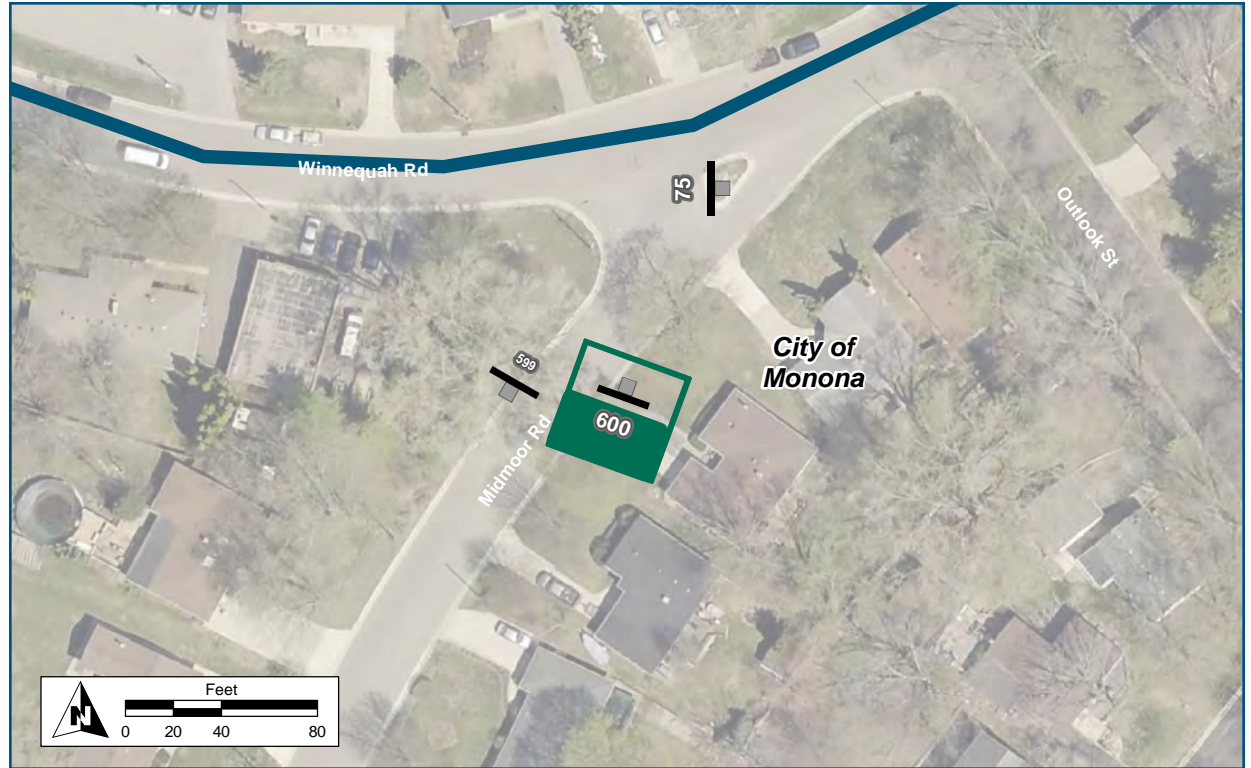
**Installation Details**

Assembly Type Confirmation  
Jurisdiction City of Monona  
Post New  
Other Assemblies None  
Sign Facing North  
Post Distance off Pavement 4 ft  
Distance from Intersection 60-70 ft SW of Winnequah Rd


**Placement Notes**



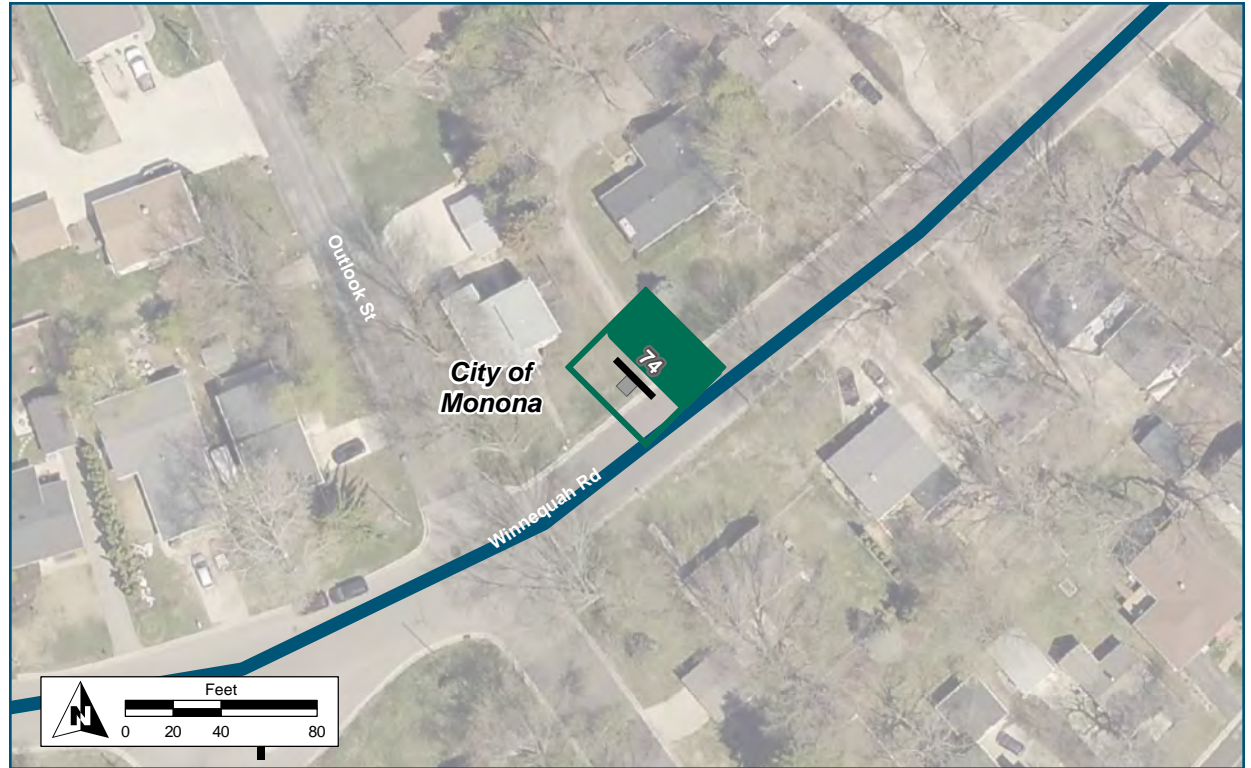
Assembly ID: 600



Location	
On	Midmoor Road
At	South of Winnequah Road
Installation Details	
Assembly Type	Decision
Jurisdiction	City of Monona
Post	New
Other Assemblies	None
Sign Facing	South
Post Distance off Pavement	4 ft from curb
Distance from Intersection	110 feet SW of Winnequah Rd
Placement Notes	



Assembly ID: 74



**Location**

On Winnequah Road  
At E ast of Outlook Street

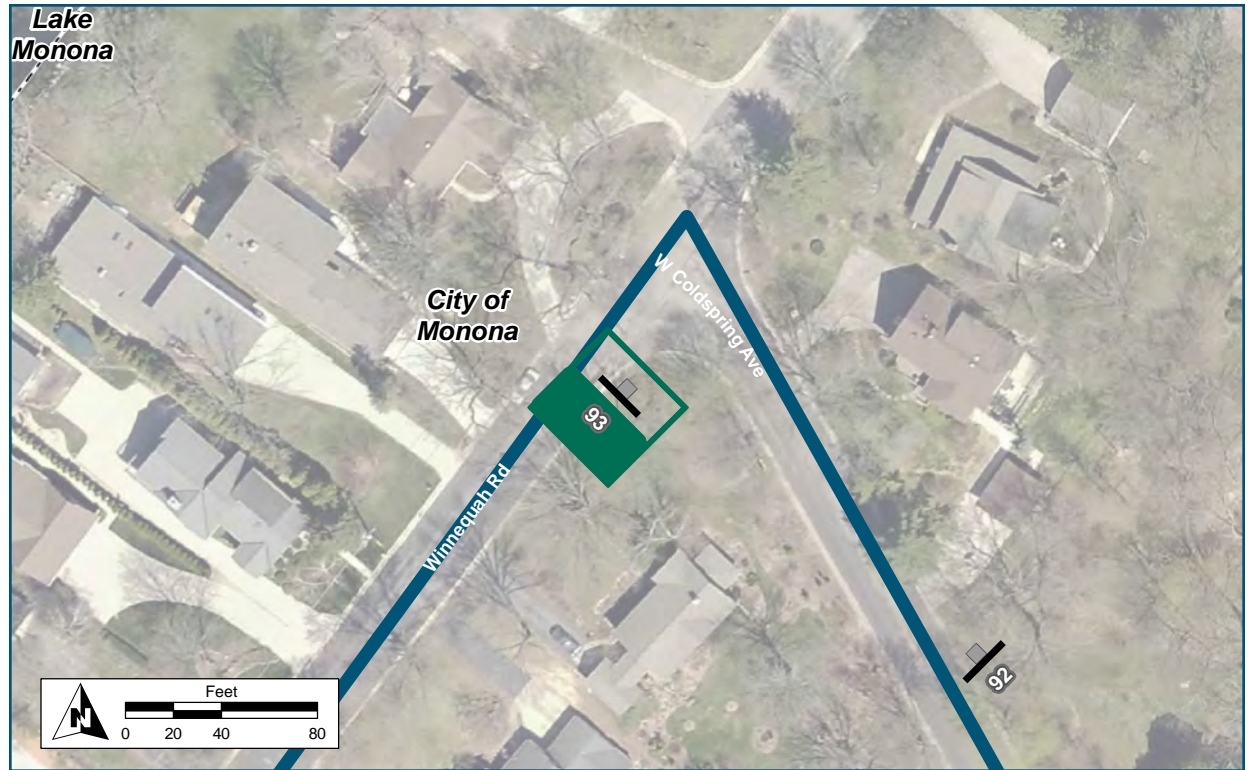
**Installation Details**

Assembly Type	Decision
Jurisdiction	City of Monona
Post	Existing
Other Assemblies	None
Sign Facing	Northeast
Post Distance off Pavement	2 ft from curb
Distance from Intersection	60-70 ft NE of Outlook St

**Placement Notes**



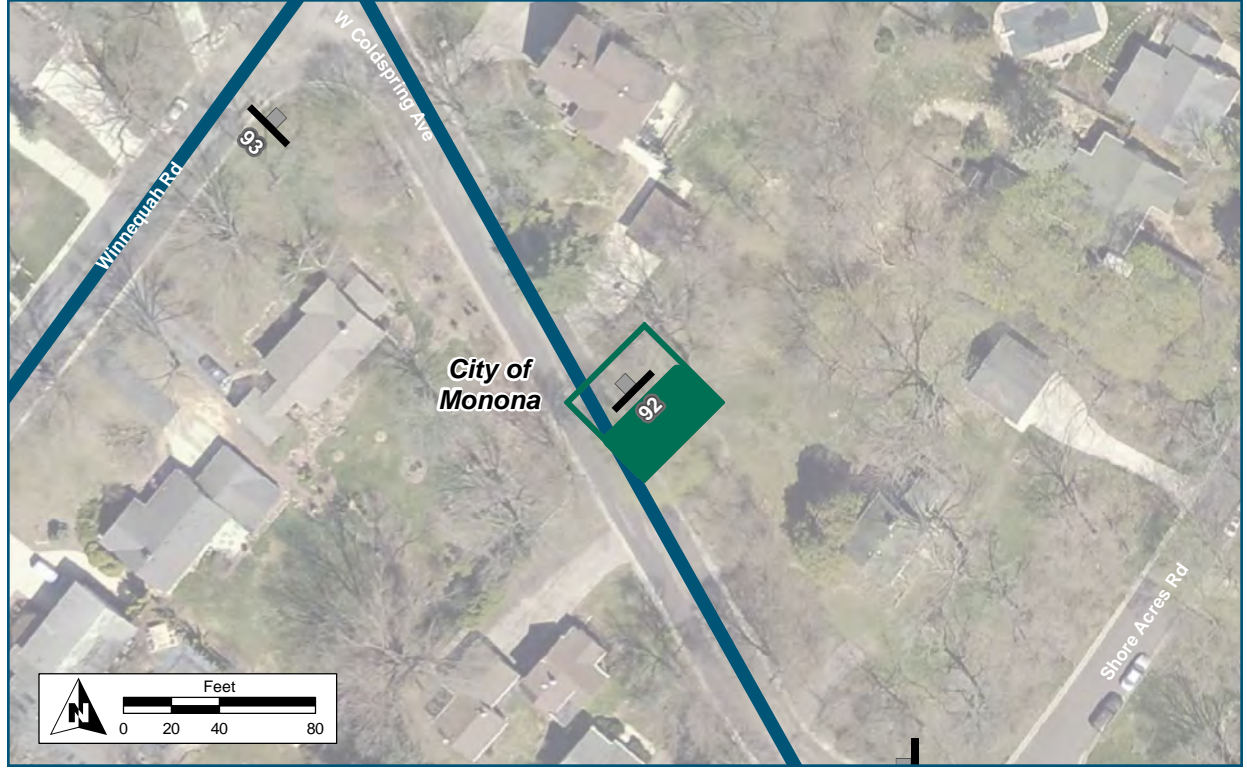
Assembly ID: 93



<b>Location</b>	
On	Winnequan Road
At	W Coldspring Avenue
<b>Installation Details</b>	
Assembly Type	Turn
Jurisdiction	City of Monona
Post	Existing
Other Assemblies	No Parking
Sign Facing	South
Post Distance off Pavement	4 ft from curb
Distance from Intersection	15 ft S of Coldspring Ave
<b>Placement Notes</b>	
Mount No Parking sign below wayfinding. Check vertical/horizontal clearance; may need longer post	



**Assembly ID: 92**

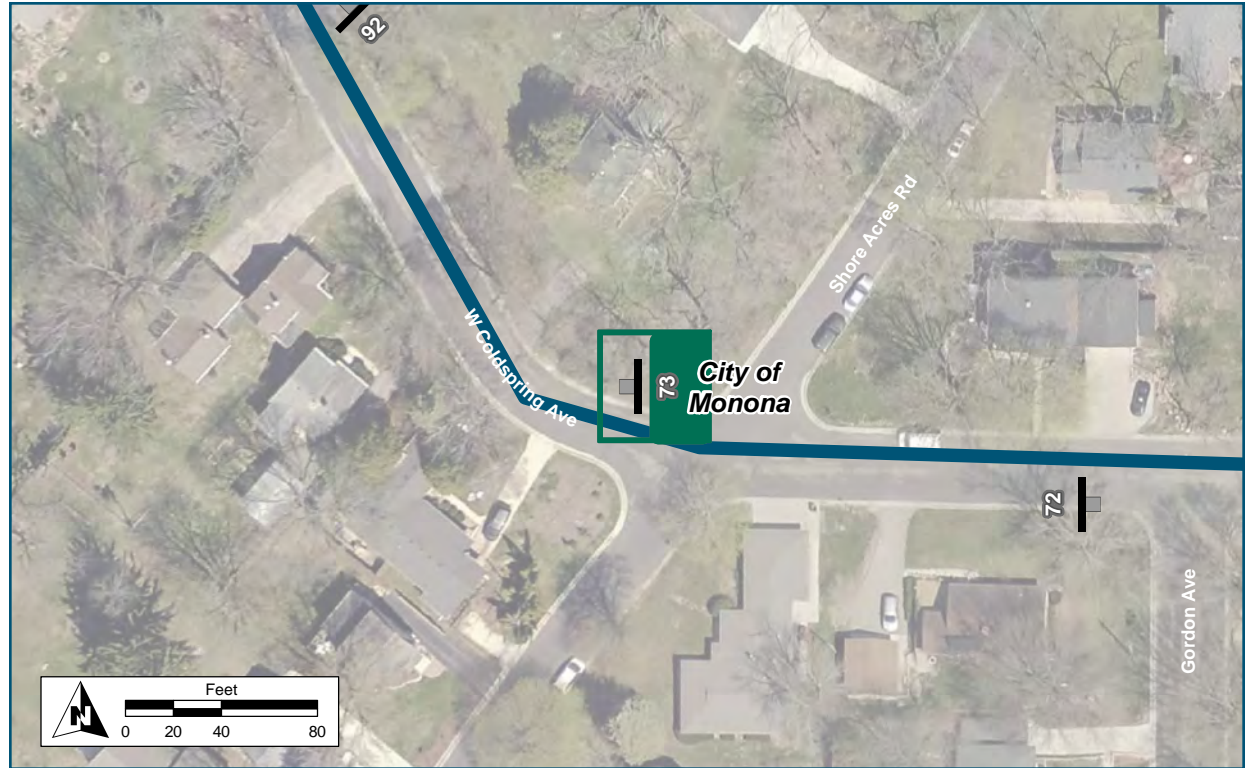


Location	
On	294 West Coldspring Avenue
At	N/A
Installation Details	
Assembly Type	Turn
Jurisdiction	City of Monona
Post	Existing
Other Assemblies	2 Hour Parking
Sign Facing	East
Post Distance off Pavement	3 ft from curb
Distance from Intersection	200 ft NW of Shore Acres Rd
Placement Notes	
Mount No Parking sign below wayfinding assembly.	
Replace with longer post.	





Schluter Beach 0.4



Location	
On	73 W Coldspring Avenue
At	West of Shore Acres Road
Installation Details	
Assembly Type	Confirmation
Jurisdiction	City of Monona
Post	Existing-leaning
Other Assemblies	No Parking
Sign Facing	East
Post Distance off Pavement	4 ft from curb
Distance from Intersection	About 30 ft W of Shore Acres
Placement Notes	
Re-stake post. Mount No Parking sign beneath proposed wayfinding assembly.	



Assembly ID: 72



**Location**

On 72 W Goldspring Avenue  
At W of Gordon Avenue

**Installation Details**

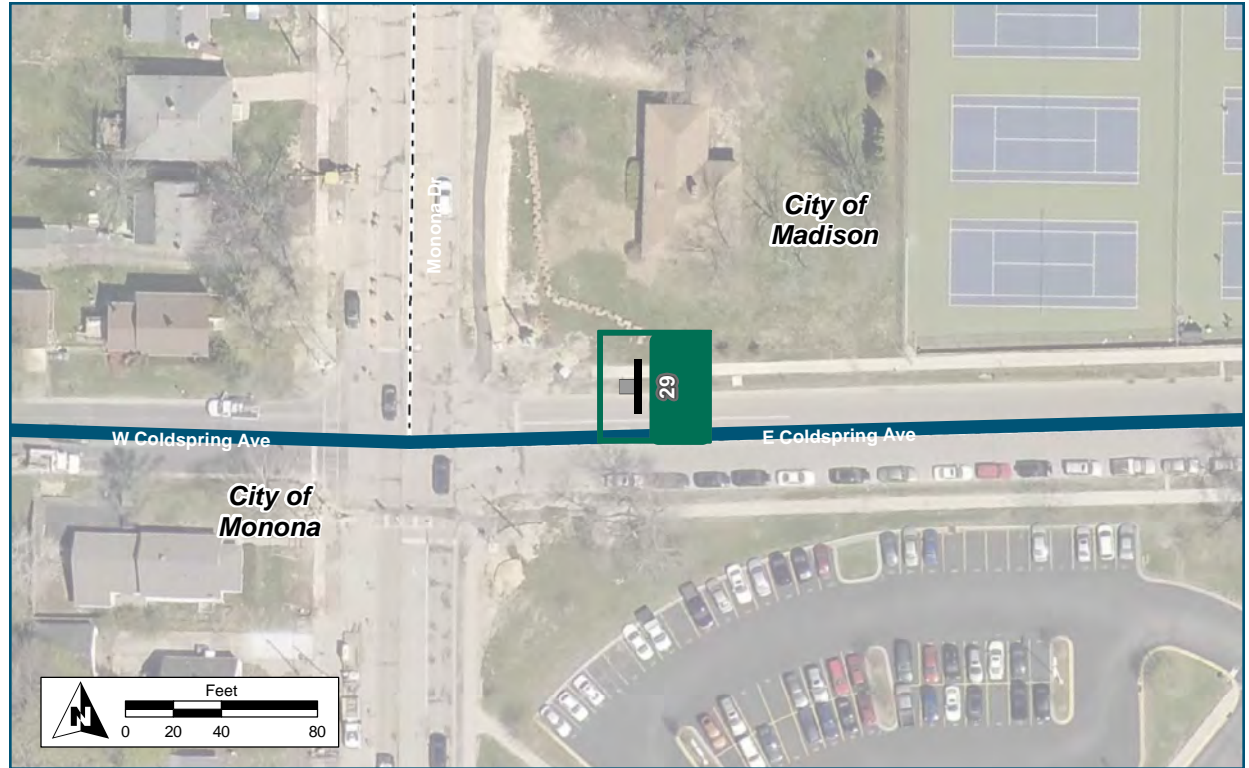
Assembly Type	Confirmation
Jurisdiction	City of Monona
Post	Existing
Other Assemblies	No Parking
Sign Facing	West
Post Distance off Pavement	3 ft from curb
Distance from Intersection	15 ft W of Gordon Ave

**Placement Notes**

Mount No Parking Sign below wayfinding assembly. May need longer post.







**Location**

On Coldspring Avenue  
At E of Monona Drive

**Installation Details**

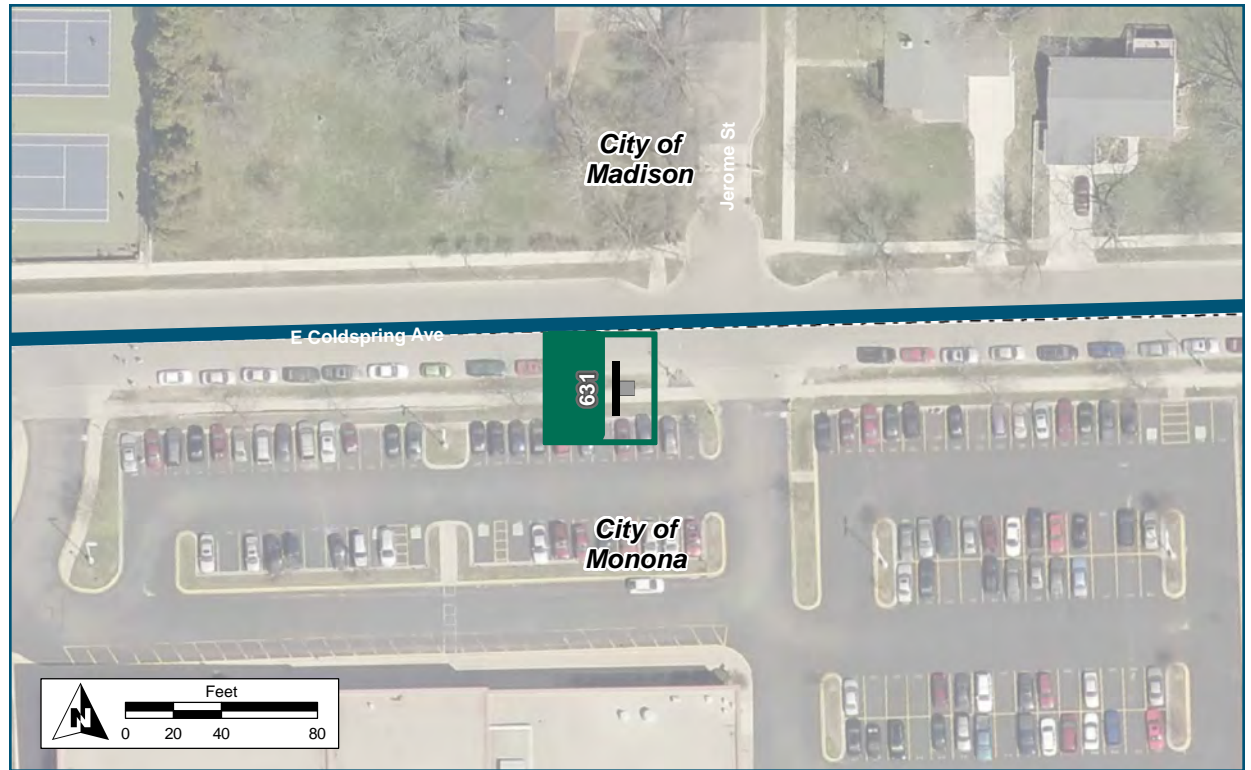
Assembly Type	Confirmation
Jurisdiction	City of Madison
Post	Existing
Other Assemblies	No Parking
Sign Facing	East
Post Distance off Pavement	4 ft from curb
Distance from Intersection	About 50 ft E of Monona Dr

**Placement Notes**

Mount No Parking sign below wayfinding assembly



**Assembly ID: 631**



**Location**


On E Coldspring Avenue  
At Monona Grove High School

**Installation Details**

Assembly Type	Decision
Jurisdiction	City of Monona
Post	Existing
Other Assemblies	No Parking
Sign Facing	West
Post Distance off Pavement	4 ft
Distance from Intersection	10-30 ft from Monona Grove High Driveway

**Placement Notes**

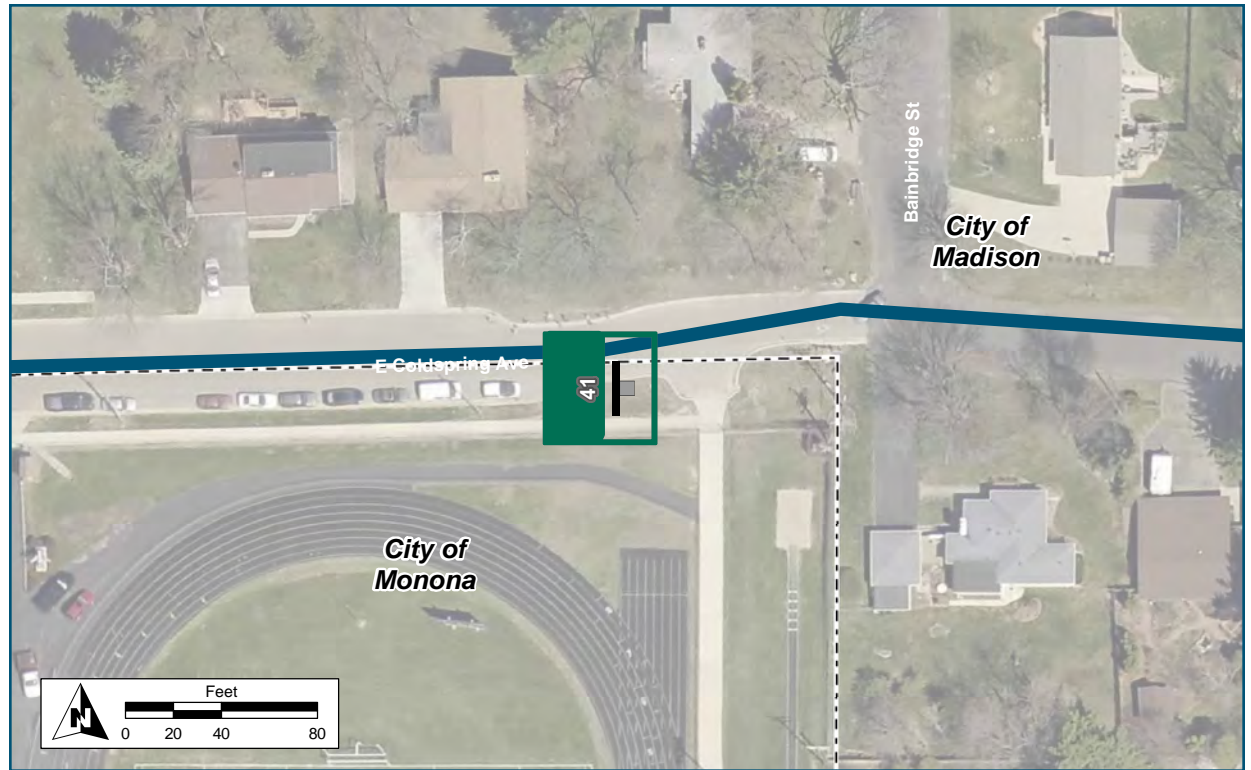
Relocate sign panels from #41 to this location. Add new Fingerboard. Place No Parking sign below wayfinding assembly.



**Assembly ID: 41**



Relocate to #631



Location	
On	E Coldspring Avenue
At	Monona Grove High School
Installation Details	
Assembly Type	N/A
Jurisdiction	City of Monona
Post	Existing
Other Assemblies	No Parking
Sign Facing	West
Post Distance off Pavement	4 ft
Distance from Intersection	10-30 ft from Monona Grove High Driveway
Placement Notes	
Relocate sign panels to assembly #631.	



Assembly ID: 42



**Location**

On E Coldspring Avenue  
At W Lakeview Avenue

**Installation Details**

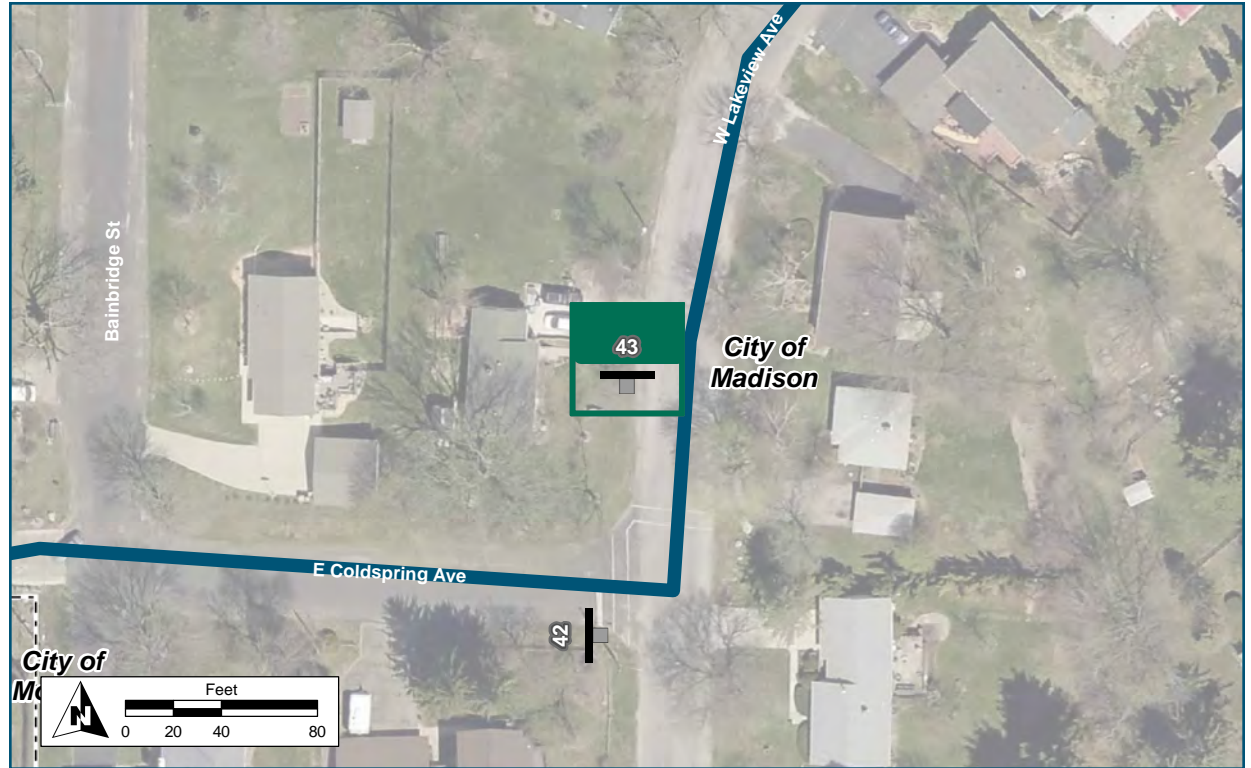
Assembly Type	Decision
Jurisdiction	City of Madison
Post	Existing
Other Assemblies	Stop Sign
Sign Facing	West
Post Distance off Pavement	4 ft from curb
Distance from Intersection	0 ft

**Placement Notes**

Mounted on stop sign. To comply with the MUTCD, place wayfinding assembly on separate post (50 ft SW of crosswalk).



Assembly ID: 43



**Location**

On W Lakeview Avenue  
At E Coldspring Avenue

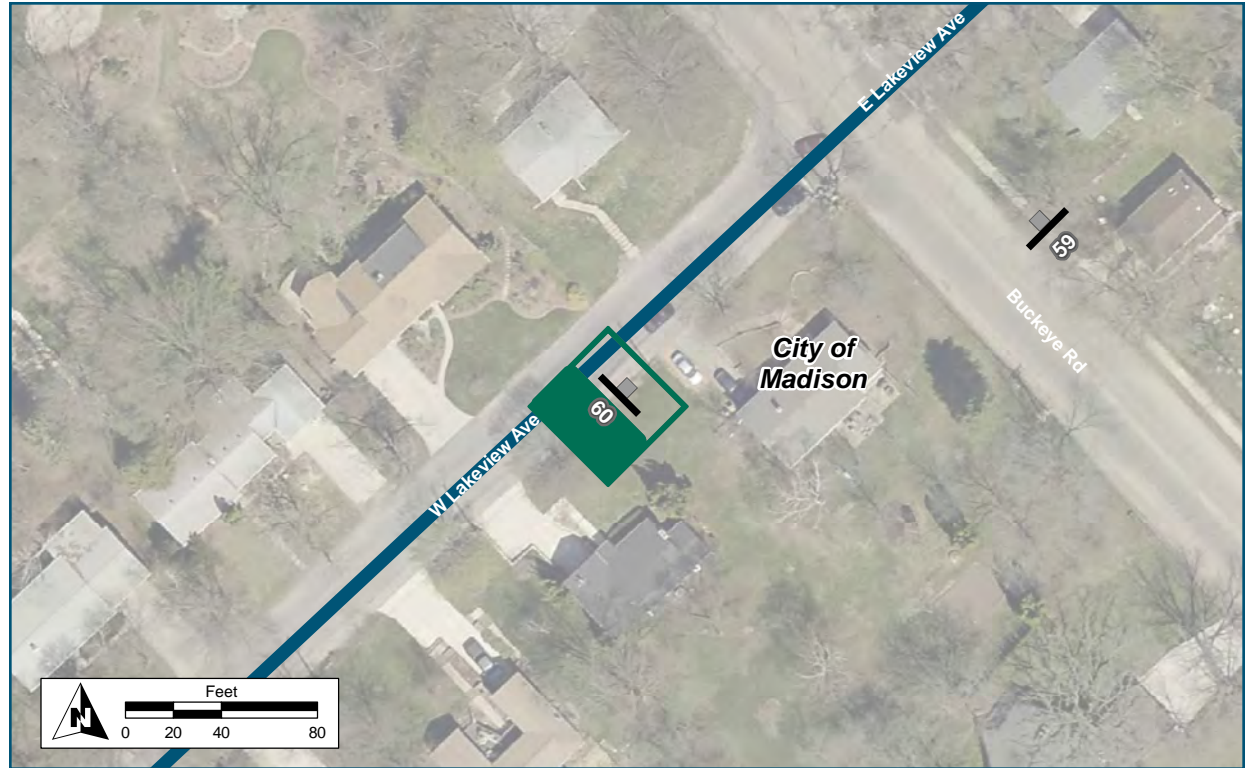
**Installation Details**

Assembly Type	Decision
Jurisdiction	City of Madison
Post	Existing
Other Assemblies	No Parking
Sign Facing	North
Post Distance off Pavement	4 ft
Distance from Intersection	About 60 ft N of E Coldspring Avenue

**Placement Notes**

Mount No Parking sign below wayfinding assembly. Check horizontal/vertical clearance; may need longer post.

## Assembly ID: 60



### Location

On W Lakeview Avenue  
At SW of Buckeye Road

### Installation Details

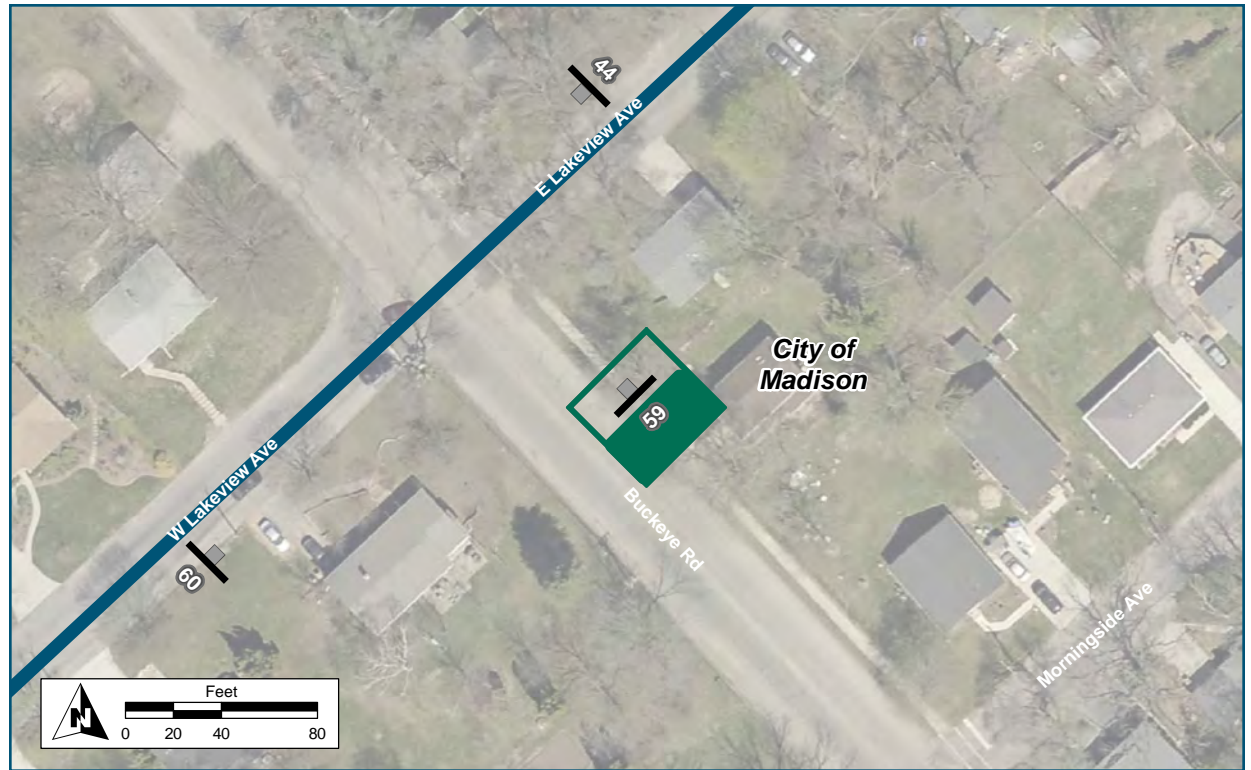

Assembly Type	Decision
Jurisdiction	City of Madison
Post	Existing
Other Assemblies	No Parking
Sign Facing	Southwest
Post Distance off Pavement	4 ft
Distance from Intersection	120 ft SW of Buckeye Rd

### Placement Notes

Remove Existing BIKE ROUTE sign and replace with destination fingerboards.



Assembly ID: 59



**Location**


On	Buckeye Road
At	Lakewood Avenue

**Installation Details**

Assembly Type	Decision
Jurisdiction	City of Madison
Post	Existing
Other Assemblies	None
Sign Facing	Southeast
Post Distance off Pavement	3 ft from curb
Distance from Intersection	About 90 ft SE of Lakeview Ave

**Placement Notes**

--	--



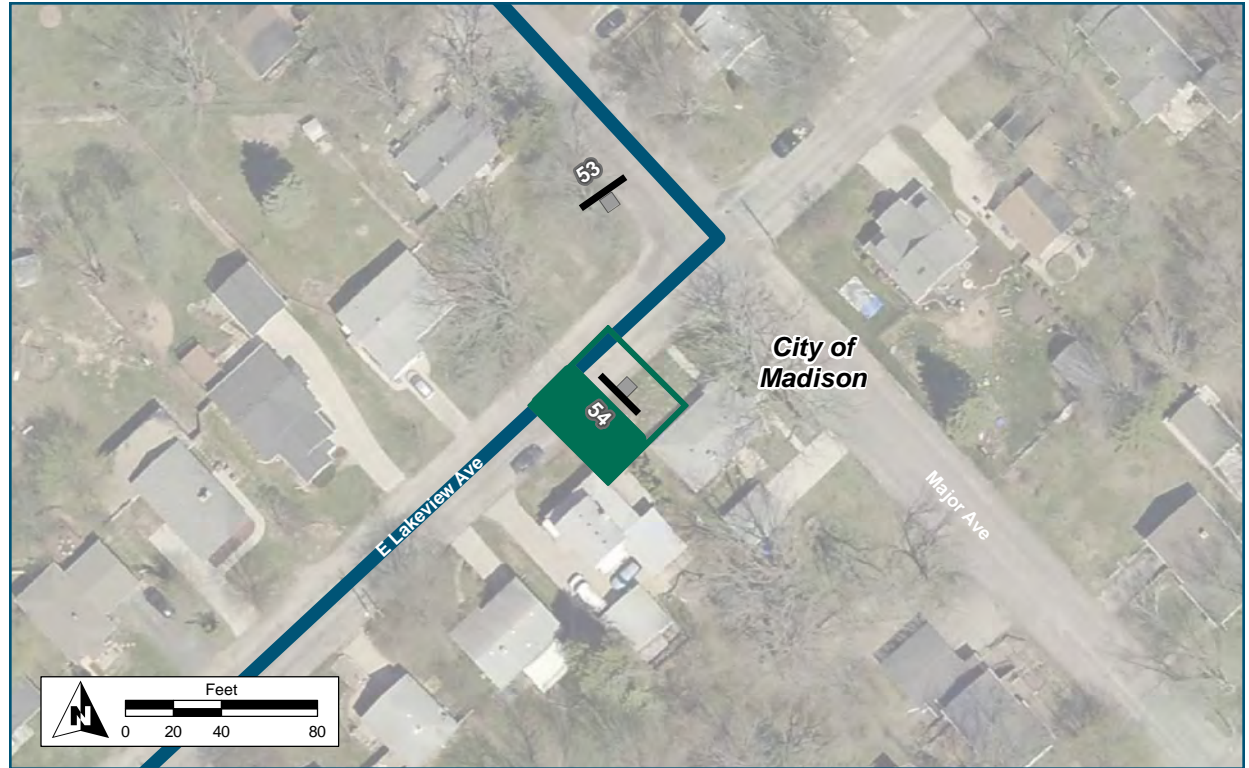


Location	
On	E Lakeview Avenue
At	Buckeye Road
Installation Details	
Assembly Type	Decision
Jurisdiction	City of Madison
Post	Existing
Other Assemblies	None
Sign Facing	Northeast
Post Distance off Pavement	4 ft
Distance from Intersection	About 70 ft NE of Buckeye Rd
Placement Notes	
Remove existing BIKE ROUTE sign and replace with destination fingerboards	





## Assembly ID: 54



### Location

On E Lakeview Avenue

At S of Major Avenue

### Installation Details

Assembly Type Turn

Jurisdiction City of Madison

Post Existing

Other Assemblies None

Sign Facing Southwest

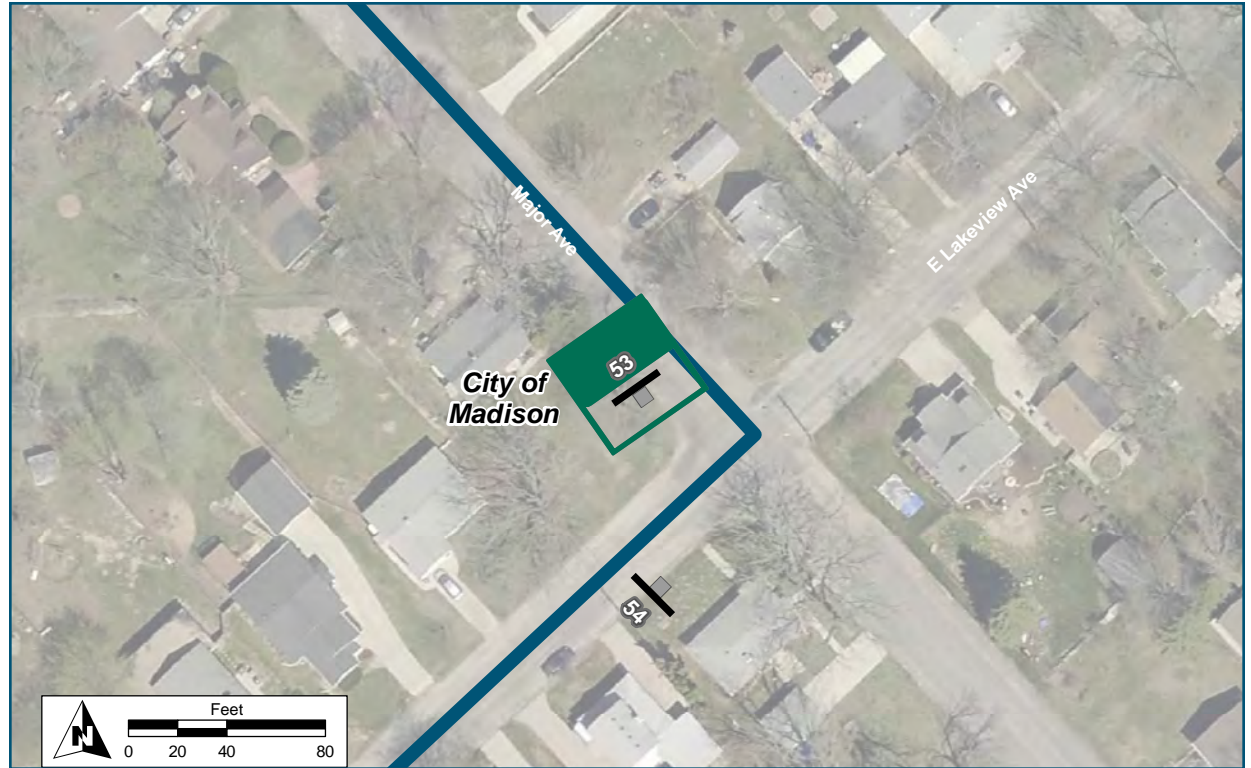
Post Distance off Pavement 4 ft

Distance from Intersection 40 ft southwest of Major Ave

### Placement Notes



Assembly ID: 53



**Location**

On Major Avenue

At E Lakeview Avenue

**Installation Details**

Assembly Type Turn

Jurisdiction City of Madison

Post Existing

Other Assemblies None

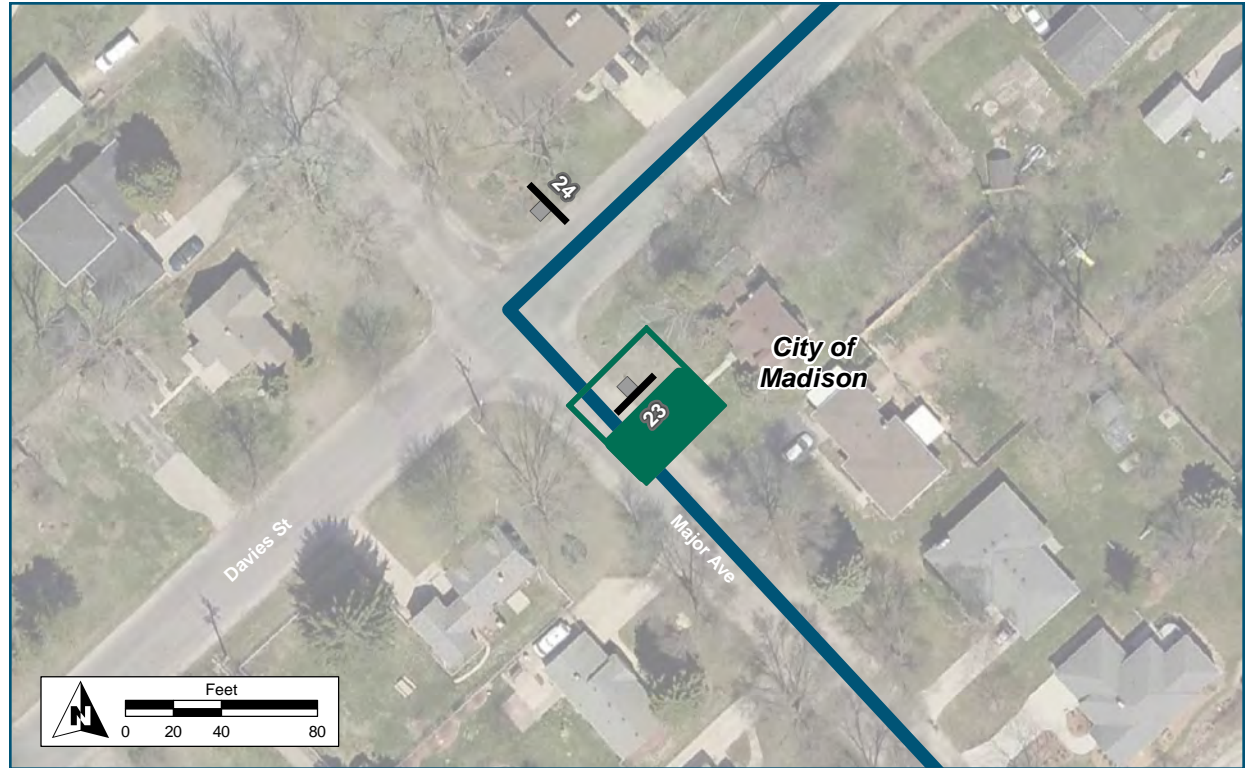
Sign Facing Northwest

Post Distance off Pavement 4 ft

Distance from Intersection 15 ft northwest of Lakeview Ave

**Placement Notes**

## Assembly ID: 23



### Location

On Major Avenue

At Southeast of Davies Street

### Installation Details

Assembly Type Turn

Jurisdiction City of Madison

Post Existing

Other Assemblies None

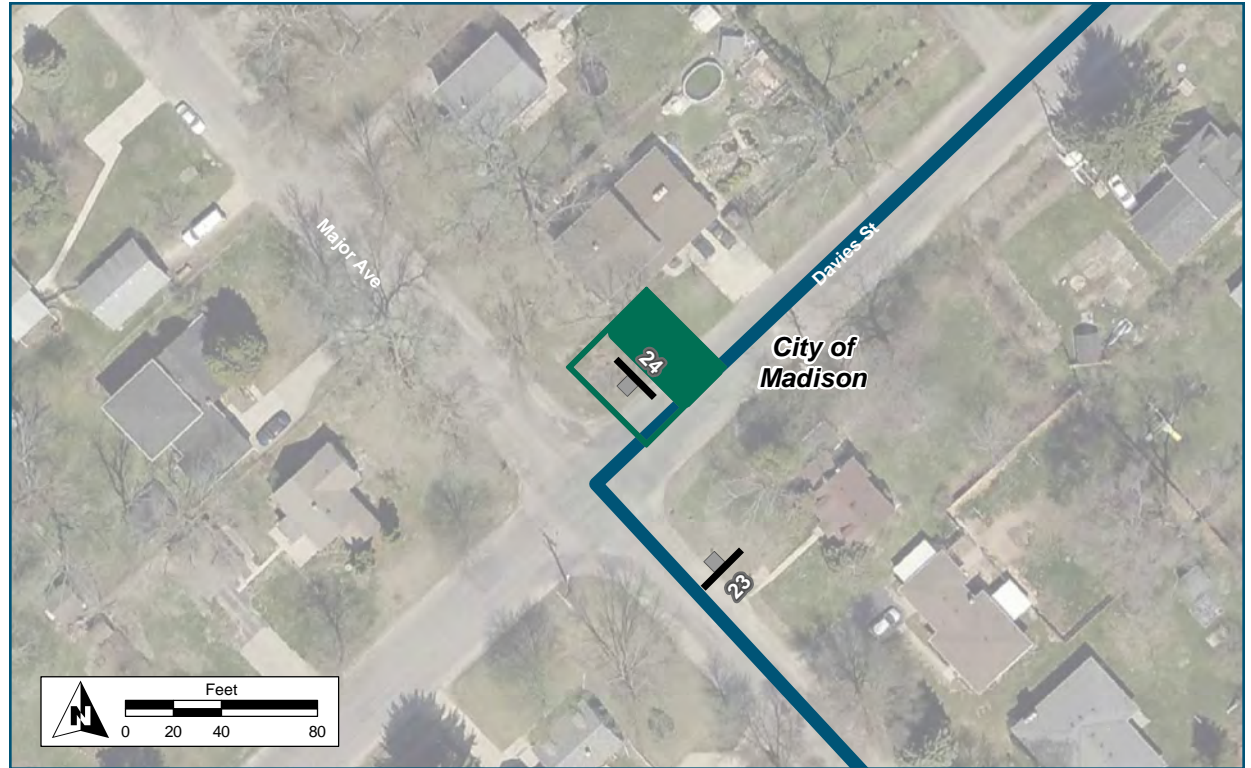
Sign Facing Southwest

Post Distance off Pavement 4 ft

Distance from Intersection About 30 ft southeast of Davies St.

### Placement Notes

**Assembly ID: 24**



**Location**

On Davies Street  
At Northeast of Major Avenue

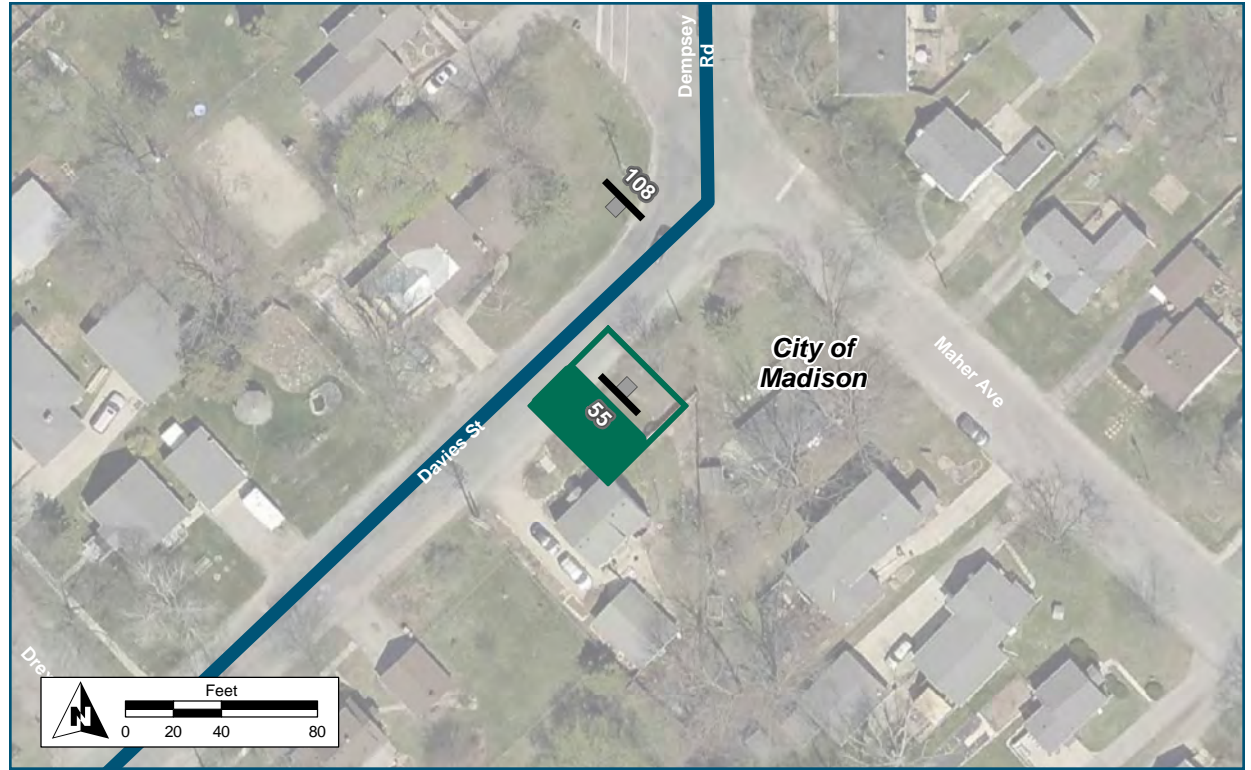
**Installation Details**

Assembly Type Turn  
Jurisdiction City of Madison  
Post Existing  
Other Assemblies None  
Sign Facing Northeast  
Post Distance off Pavement 4 ft  
Distance from Intersection About 20 ft northeast of Major Avenue.

**Placement Notes**



**Assembly ID: 55**



**Location**

On	Davies Street
At	Mahler Avenue

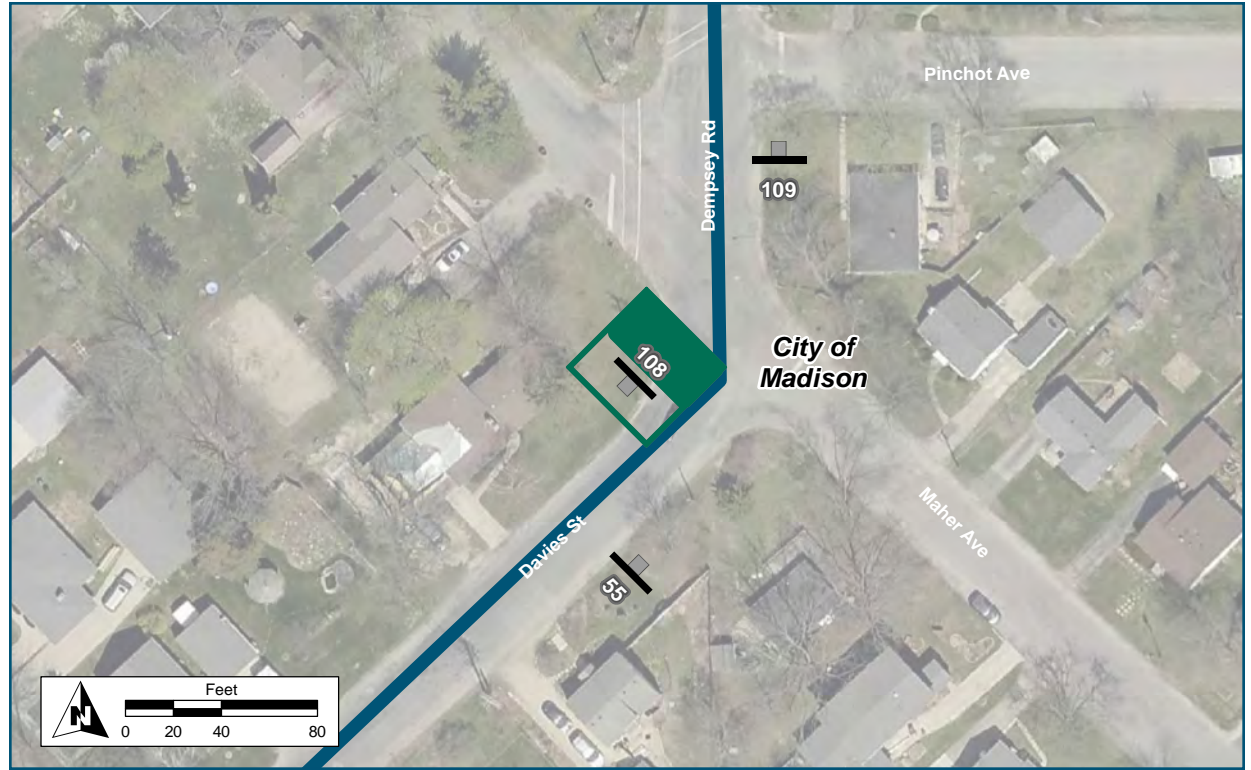
**Installation Details**

Assembly Type	Decision
Jurisdiction	City of Madison
Post	Existing
Other Assemblies	None
Sign Facing	Southwest
Post Distance off Pavement	4 ft
Distance from Intersection	70 ft southwest of Mahler Ave

**Placement Notes**

--	--

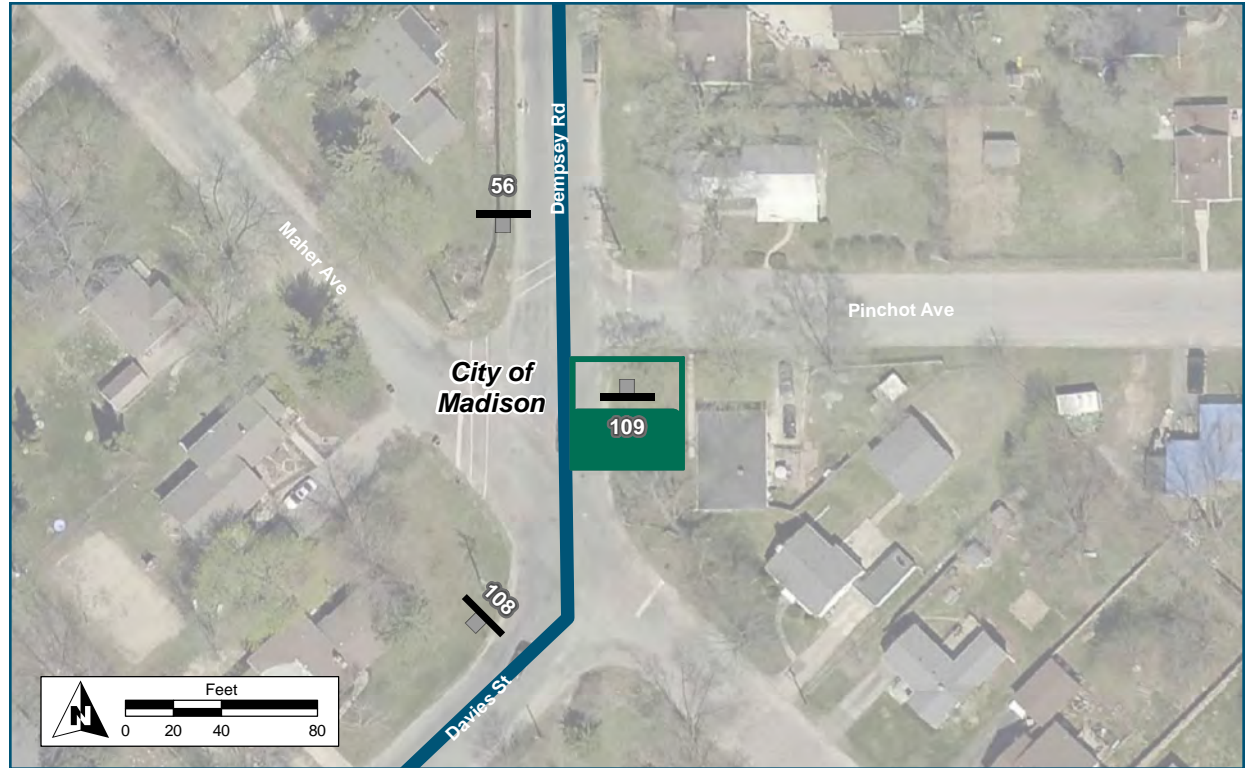
**Assembly ID: 108**



Location	
On	Davies Street
At	South of Maher Avenue
Installation Details	
Assembly Type	Confirmation
Jurisdiction	City of Madison
Post	New
Other Assemblies	None
Sign Facing	Northeast
Post Distance off Pavement	4 ft
Distance from Intersection	About 35 ft SW of Maher Ave
Placement Notes	
Beyond the southernmost/westernmost reflector	



Assembly ID: 109



**Location**

On Dempsey Road  
At South of Pinchot Avenue

**Installation Details**

Assembly Type	Confirmation
Jurisdiction	City of Madison
Post	Replace
Other Assemblies	Chevron
Sign Facing	South
Post Distance off Pavement	5 ft
Distance from Intersection	8 ft south of Pinchot Ave

**Placement Notes**

Replace post with longer post to accommodate both wayfinding sign and chevron



Assembly ID: 56



**Location**

On Dempsey Road  
At North of Pinchot Avenue

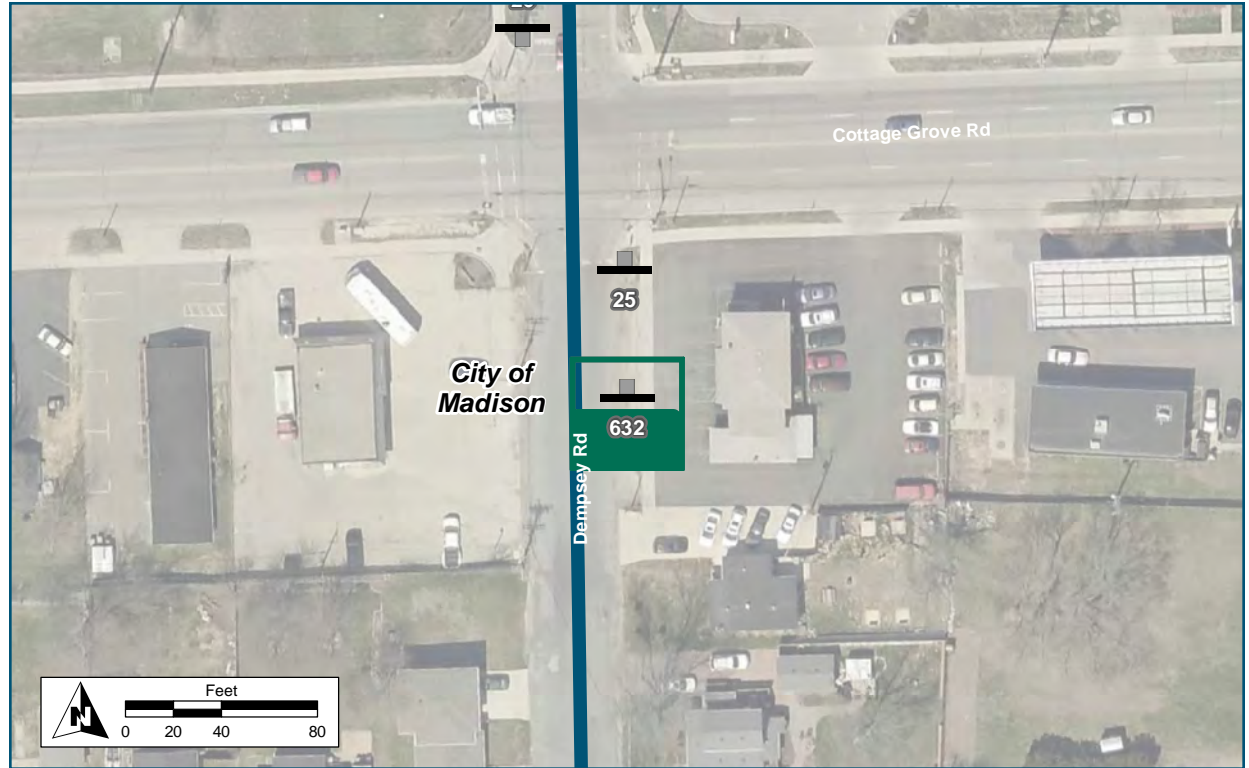
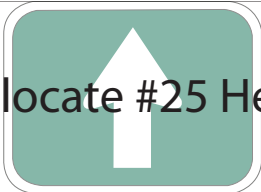
**Installation Details**

Assembly Type Turn  
Jurisdiction City of Madison  
Post Existing  
Other Assemblies None  
Sign Facing North  
Post Distance off Pavement 4 ft  
Distance from Intersection 10 ft north of crosswalk

**Placement Notes**



Assembly ID: 632



**Location**

On Dempsey Road  
At South of Cottage Grove Road

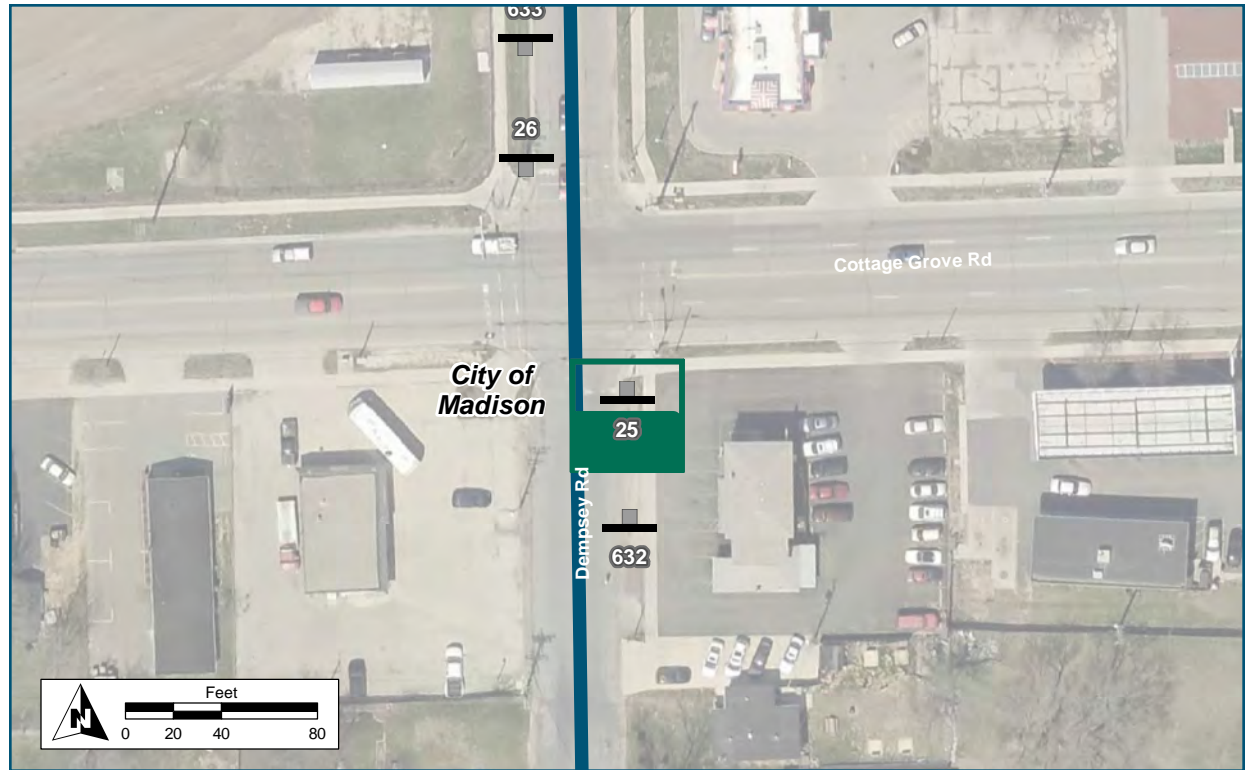
**Installation Details**

Assembly Type Confirmation  
Jurisdiction City of Madison  
Post Existing  
Other Assemblies Traffic signals  
Sign Facing South  
Post Distance off Pavement 3 ft  
Distance from Intersection 50 ft S of Cottage Grove Rd


**Placement Notes**

Relocate Lake Loop Panels from Assembly 25 to this Assembly.

**Assembly ID: 25**



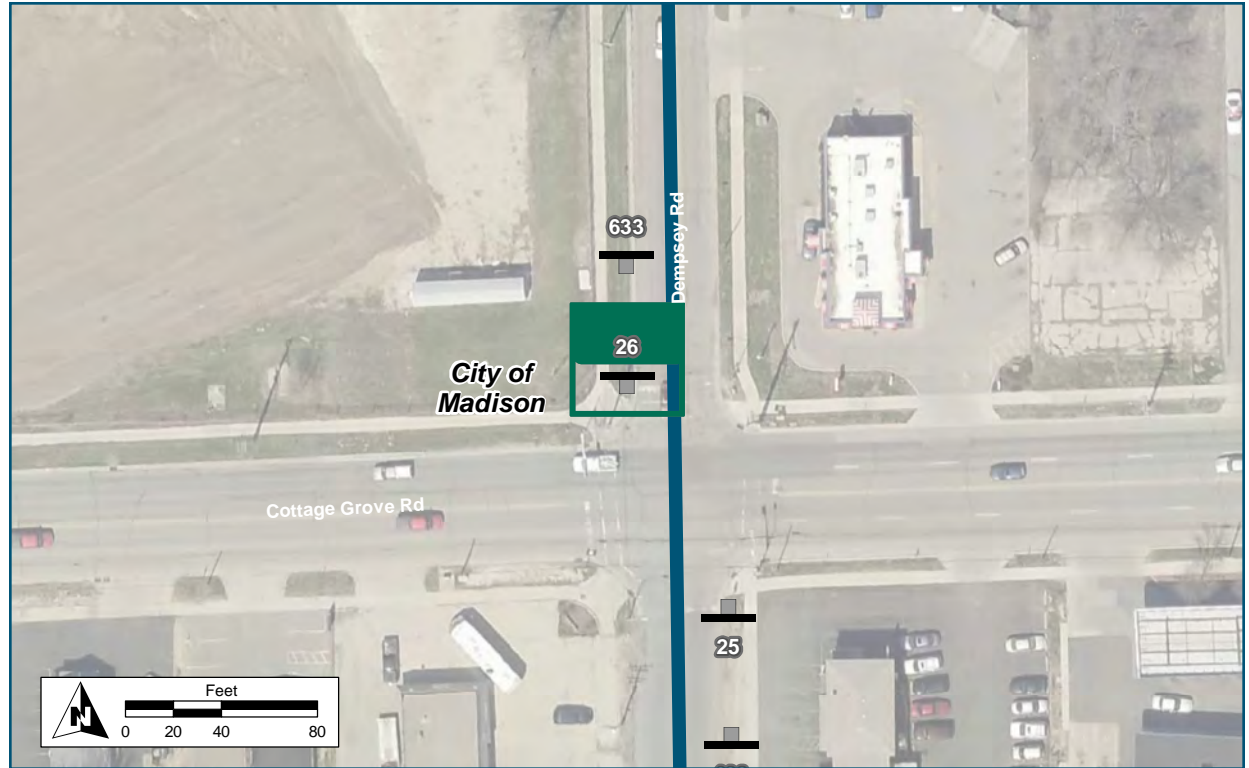
Location	
On	Dempsey Road
At	South of Cottage Grove Road
Installation Details	
Assembly Type	REMOVE
Jurisdiction	City of Madison
Post	Existing
Other Assemblies	Traffic signals
Sign Facing	South
Post Distance off Pavement	3 ft
Distance from Intersection	0 ft
Placement Notes	
Relocate these Lake Loop Panels to Assembly #632	



## Assembly ID: 26



Relocate to #633



### Location

On Dempsey Road

At North of Cottage Grove Road

### Installation Details

Assembly Type REMOVE

Jurisdiction City of Madison

Post Existing

Other Assemblies Traffic signal


Sign Facing North

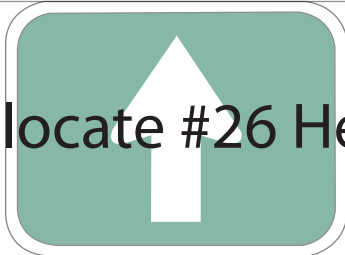
Post Distance off Pavement 3 ft from curb

Distance from Intersection 0 ft

### Placement Notes

Relocate these Lake Loop Panels to Assembly #633.





### Location

- On Dempsey Road
- At North of Cottage Grove Road

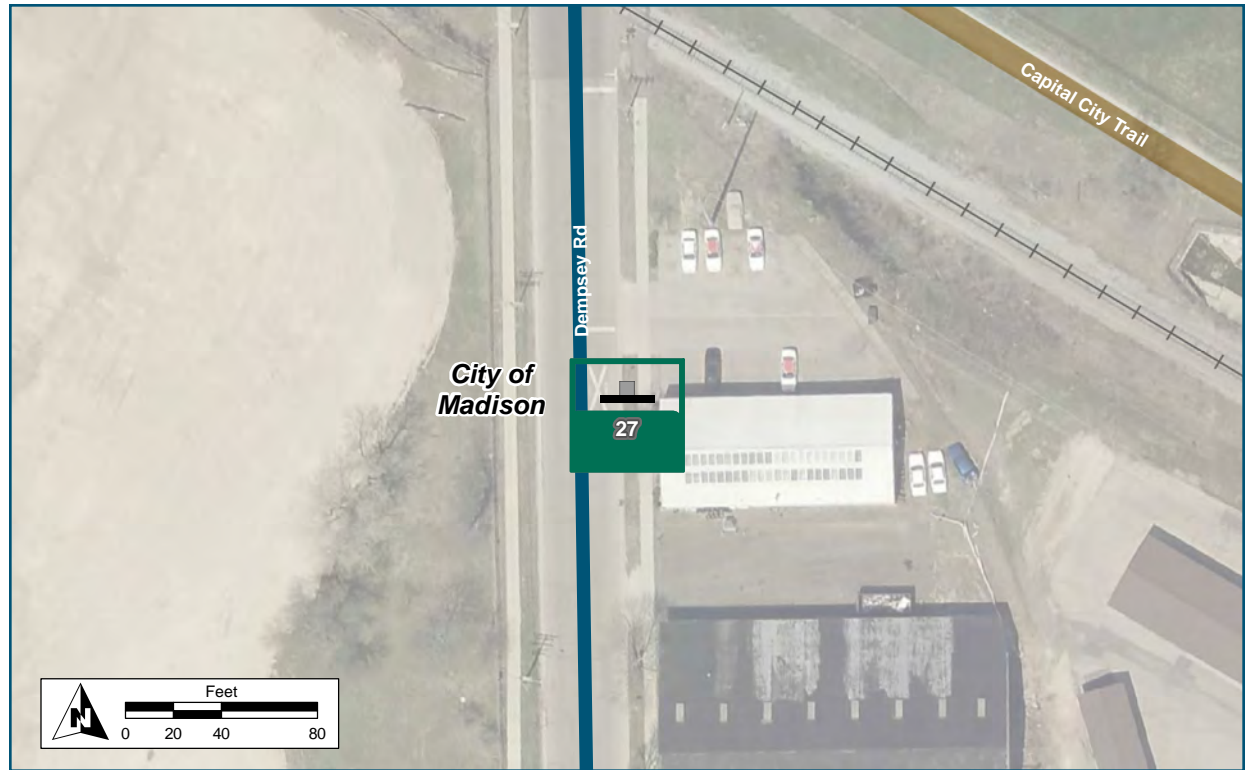
### Installation Details

- Assembly Type Confirmation
- Jurisdiction City of Madison
- Post Existing
- Other Assemblies Traffic signal
- Sign Facing North
- Post Distance off Pavement 3 ft from curb
- Distance from Intersection 50 ft N of Cottage Grove Rd

### Placement Notes

Relocate Lake Loop panels from Assembly 26 to this Assembly.

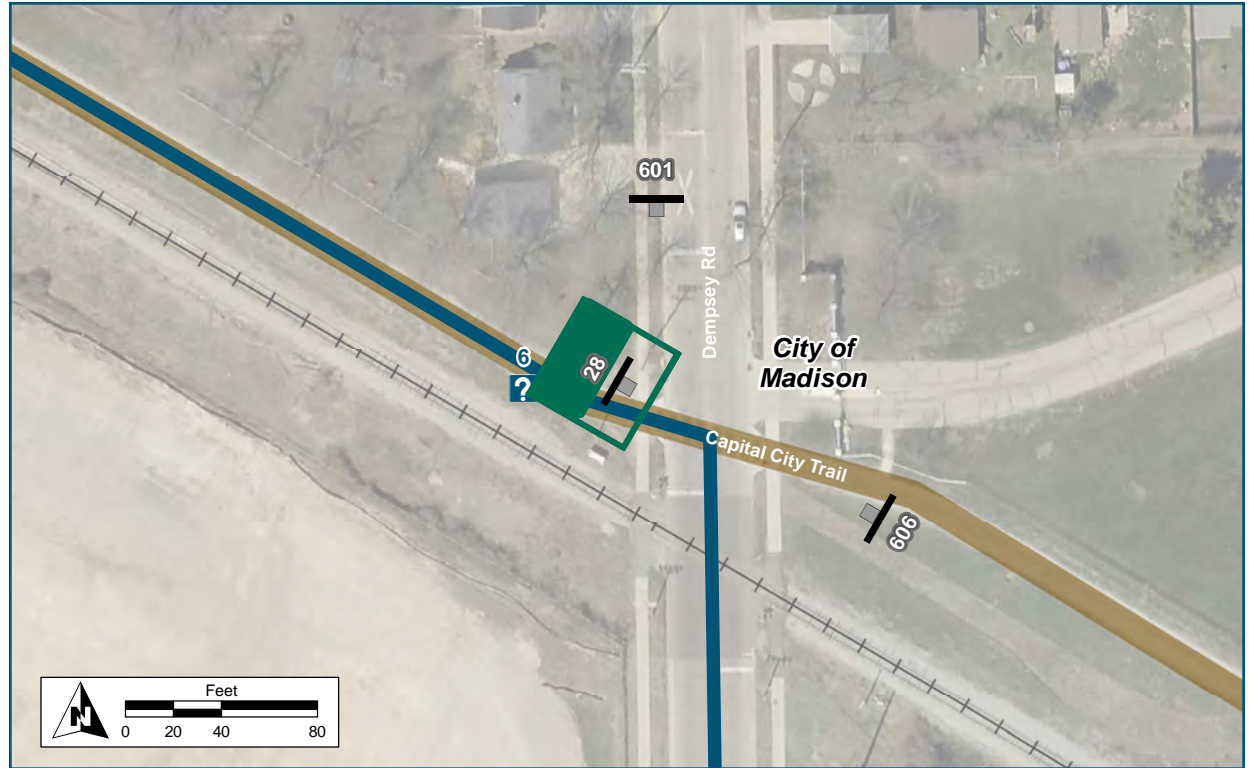
Assembly ID: 27



Location	
On	Dempsey Road
At	South of Capital City Path
Installation Details	
Assembly Type	Decision
Jurisdiction	City of Madison
Post	Existing
Other Assemblies	None
Sign Facing	South
Post Distance off Pavement	3 ft from curb
Distance from Intersection	200 ft S of Capital City Path
Placement Notes	
Replace existing Lake Loop sign panels with fingerboard panels.	
Remove existing arrow panel	

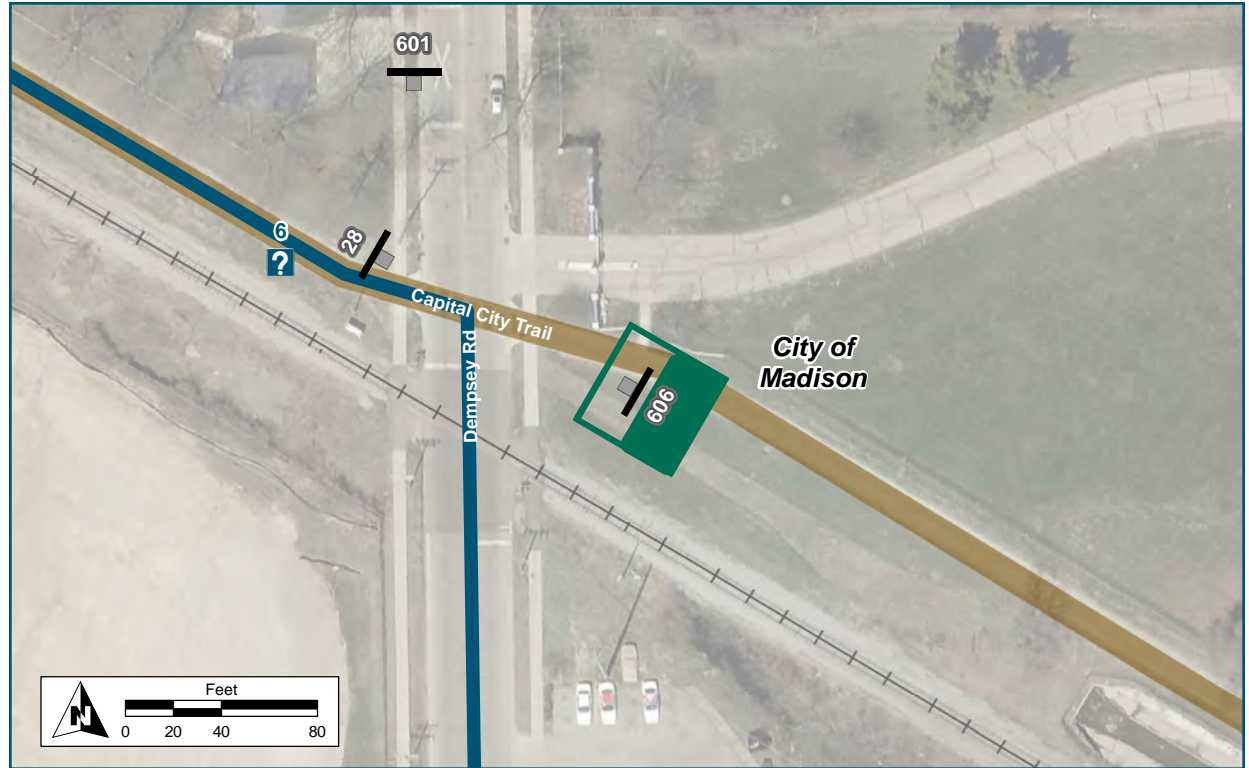
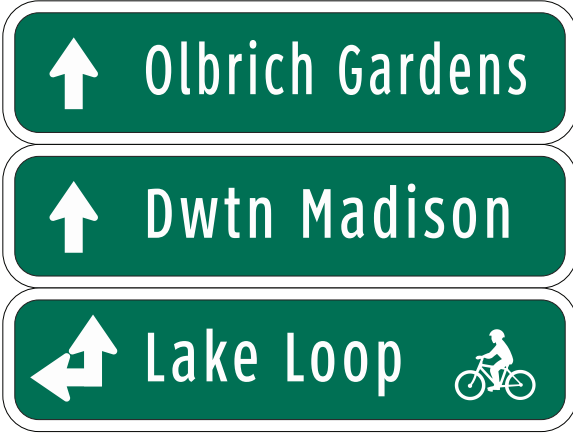


**Assembly ID: 28**



Location	
On	Capital City Path
At	West of Dempsey Road
Installation Details	
Assembly Type	Decision
Jurisdiction	City of Madison
Post	Existing
Other Assemblies	Stop Sign for path users
Sign Facing	Northwest
Post Distance off Pavement	4 ft
Distance from Intersection	5 ft E of sidewalk
Placement Notes	

Assembly ID: 606



**Location**

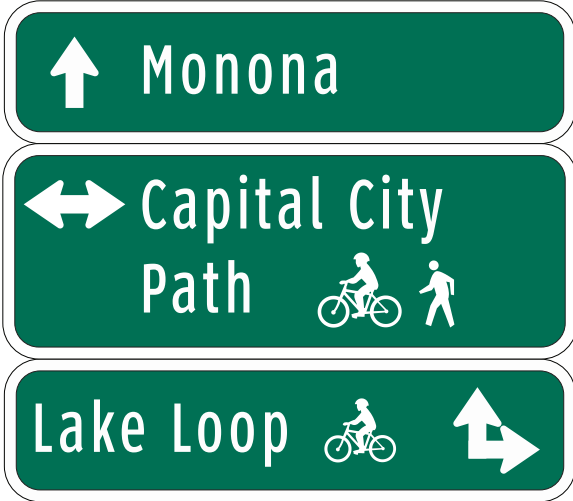
On Capital City Path  
At East of Dempsey Road

**Installation Details**

Assembly Type	Decision
Jurisdiction	City of Madison
Post	New
Other Assemblies	None
Sign Facing	Southeast
Post Distance off Pavement	4 ft
Distance from Intersection	40 feet east of sidewalk

**Placement Notes**

Assembly ID: 601



Location	
On	Dempsey Road
At	North of Capital City Path
Installation Details	
Assembly Type	Decision
Jurisdiction	City of Madison
Post	New
Other Assemblies	None
Sign Facing	North
Post Distance off Pavement	4 ft from curb
Distance from Intersection	80 ft N of crosswalk
Placement Notes	





## Kiosk Map ID: 6



### Location

On Capital City Path

At West of Dempsey Rd

### Installation Details

Kiosk Type Map

Jurisdiction City of Madison

Existing or Proposed Existing

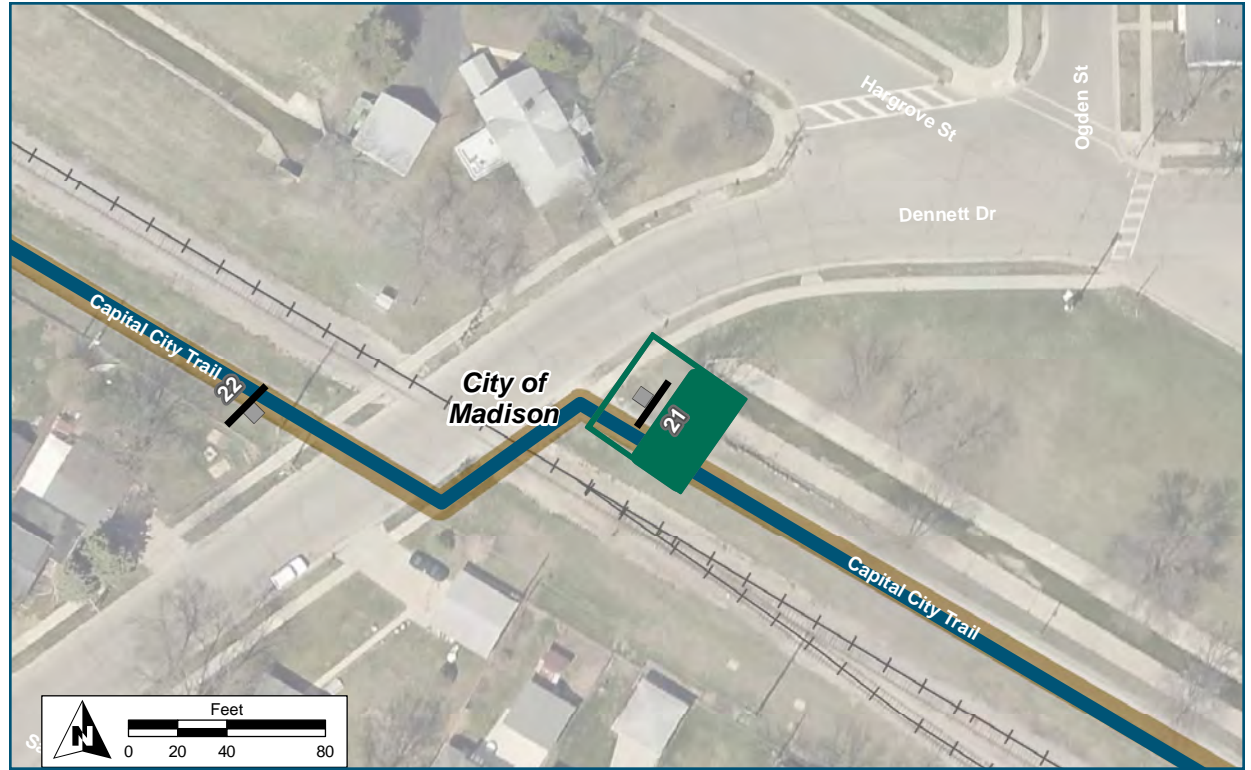
Sign Facing South

Distance off Pavement 4-5 ft

Distance from Intersection 50-60 ft West of sidewalk

### Placement Notes

Assembly ID: 21



**Location**

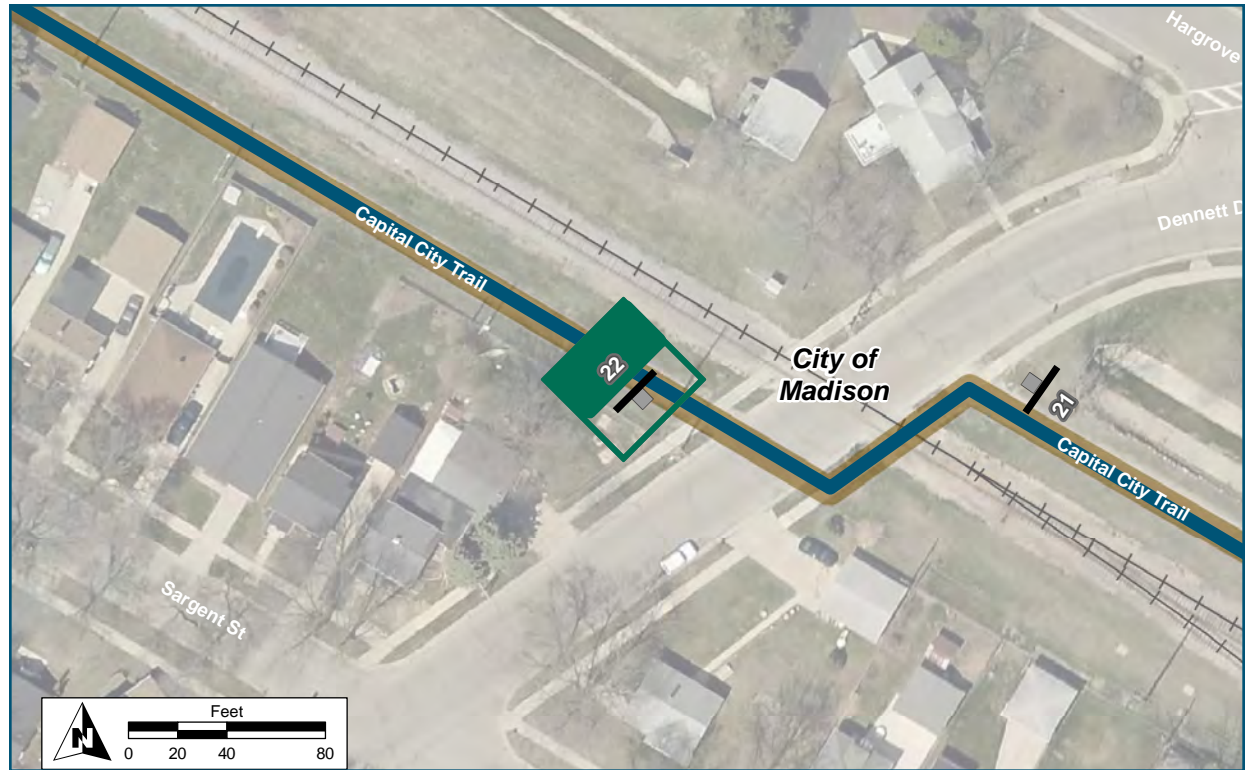
On Capital City Path  
At East of Dennet Drive

**Installation Details**

Assembly Type	Decision
Jurisdiction	City of Madison
Post	Existing
Other Assemblies	None
Sign Facing	East
Post Distance off Pavement	3 ft from path
Distance from Intersection	5 ft east of sidewalk

**Placement Notes**

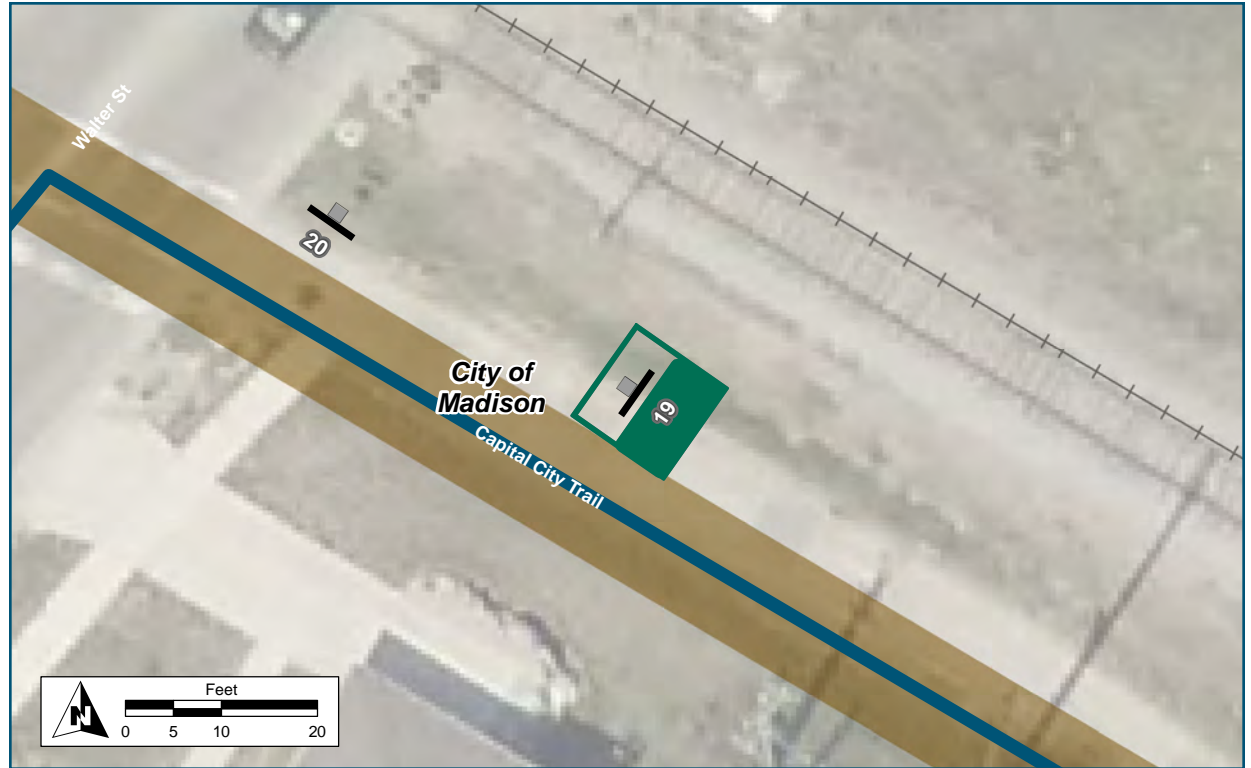
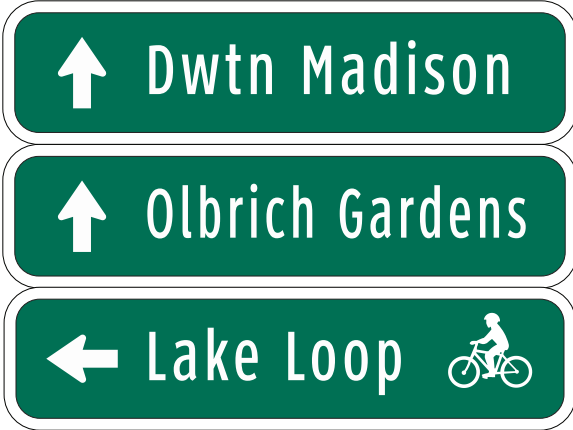
Assembly ID: 22



Location	
On	Capital City Path
At	West of Dennet Drive
Installation Details	
Assembly Type	Decision
Jurisdiction	City of Madison
Post	Missing during field work
Other Assemblies	None
Sign Facing	West
Post Distance off Pavement	4 ft from path
Distance from Intersection	20 ft west of sidewalk.
Placement Notes	
Assembly was missing during field work in 11/2015. Replace missing assembly and add new sign panels	



Assembly ID: 19



**Location**

On Capital City Path  
At East of Walter Street

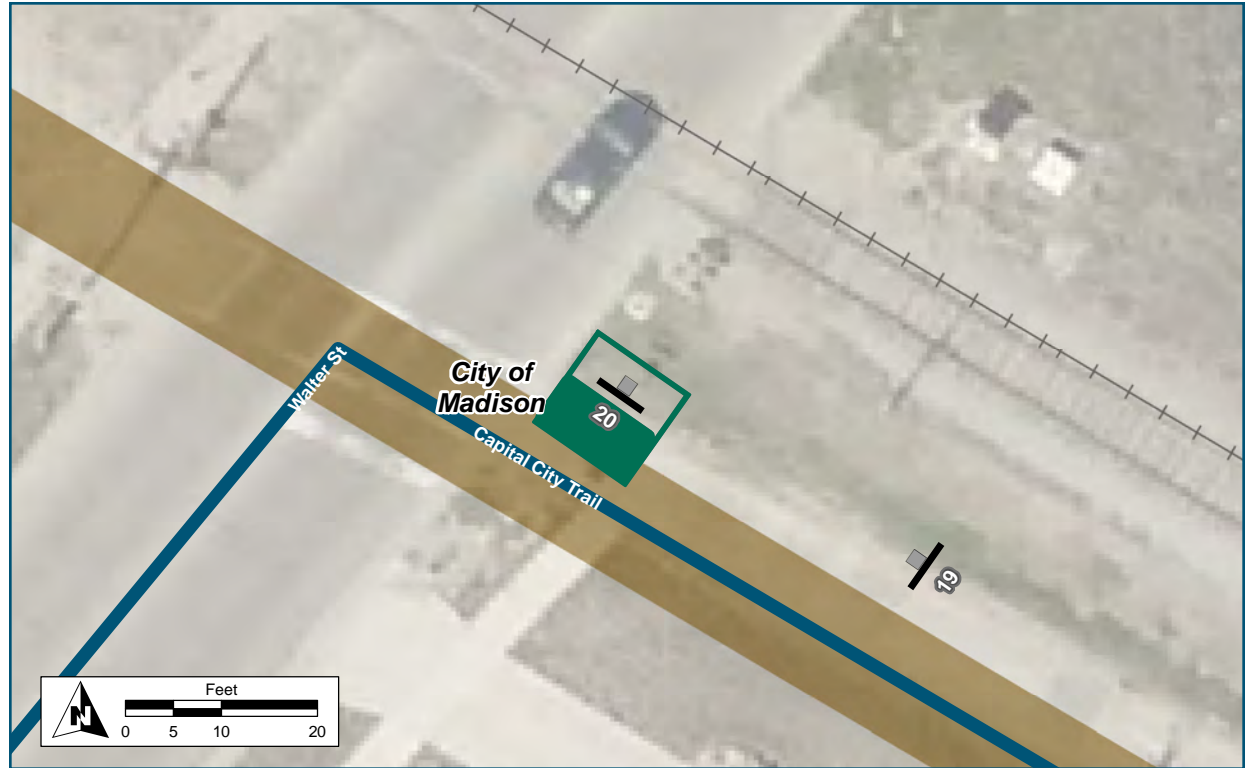
**Installation Details**

Assembly Type	Decision
Jurisdiction	City of Madison
Post	New
Other Assemblies	None
Sign Facing	South
Post Distance off Pavement	4 ft
Distance from Intersection	30 ft east of Water Street sidewalk

**Placement Notes**



Assembly ID: 20



**Location**

- On Capital City Path
- At East of Walter Street

**Installation Details**

- Assembly Type Decision
- Jurisdiction City of Madison
- Post Existing
- Other Assemblies Perpendicular to Stop Sign
- Sign Facing South
- Post Distance off Pavement 3 ft from path
- Distance from Intersection 4 ft from Walter St curb

**Placement Notes**



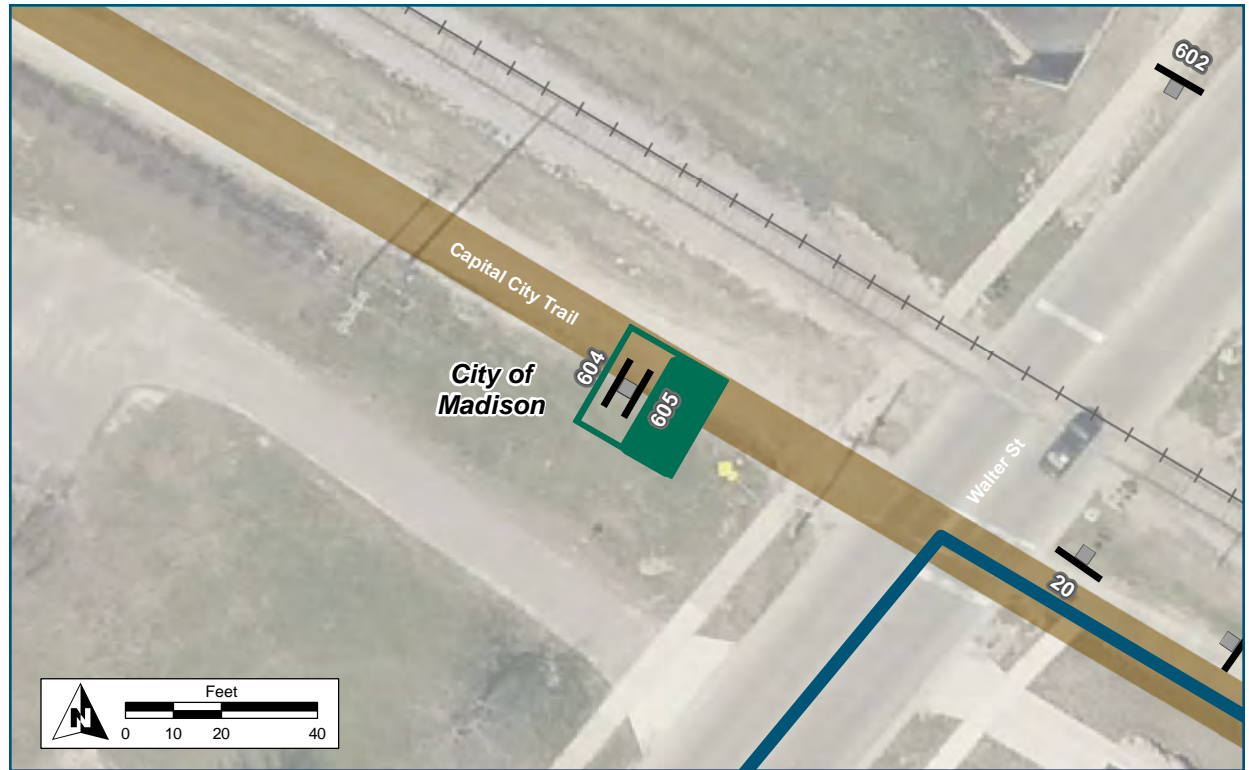
Assembly ID: 605



Olbrich Gardens 0.5

Starkweather  
Creek Path  0.9

Dwtm Madison 3.0



**Location**

On Capital City Path  
At West of Walter Street

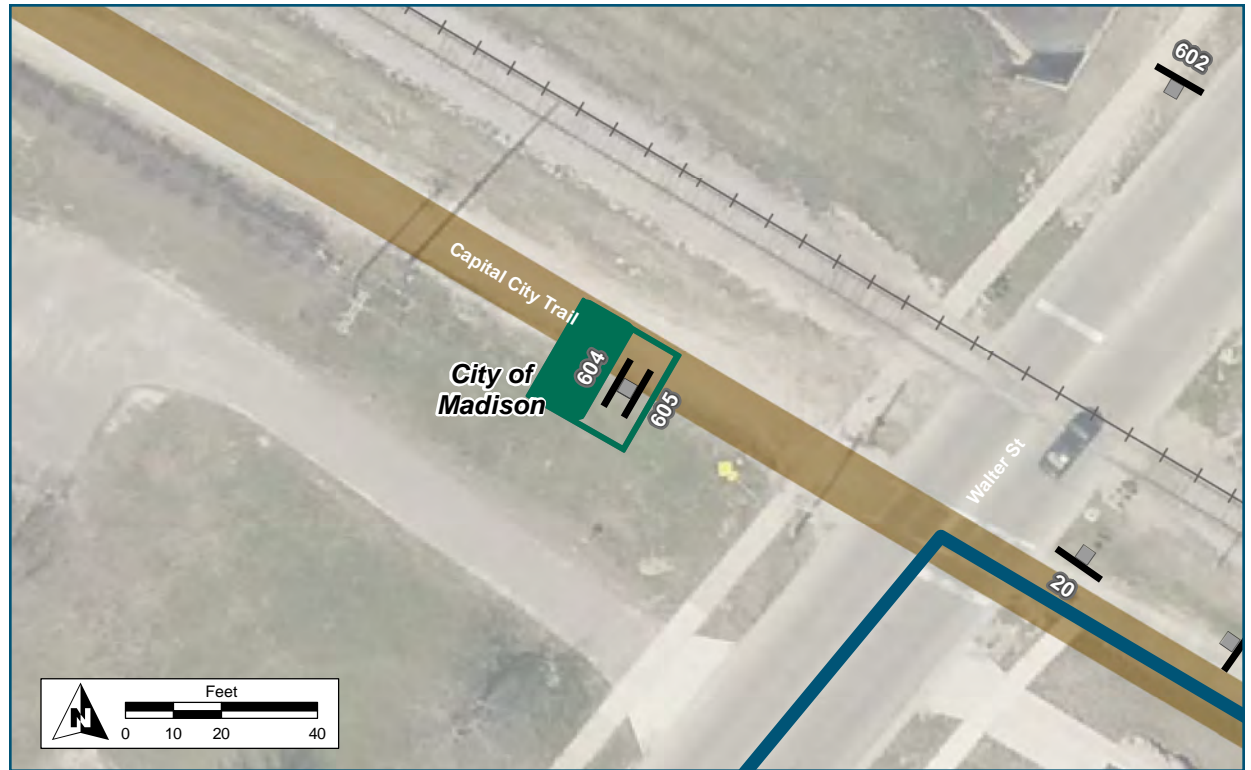
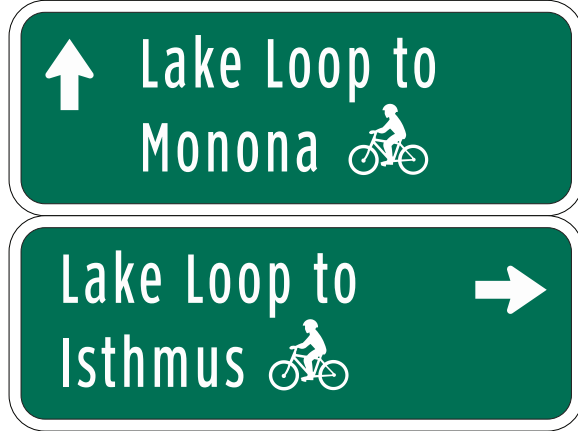
**Installation Details**

Assembly Type Confirmation  
Jurisdiction City of Madison  
Post New  
Other Assemblies Back to Back with #604  
Sign Facing Southwest  
Post Distance off Pavement 4 ft  
Distance from Intersection 50 ft NE of sidewalk

**Placement Notes**



Assembly ID: 604



**Location**

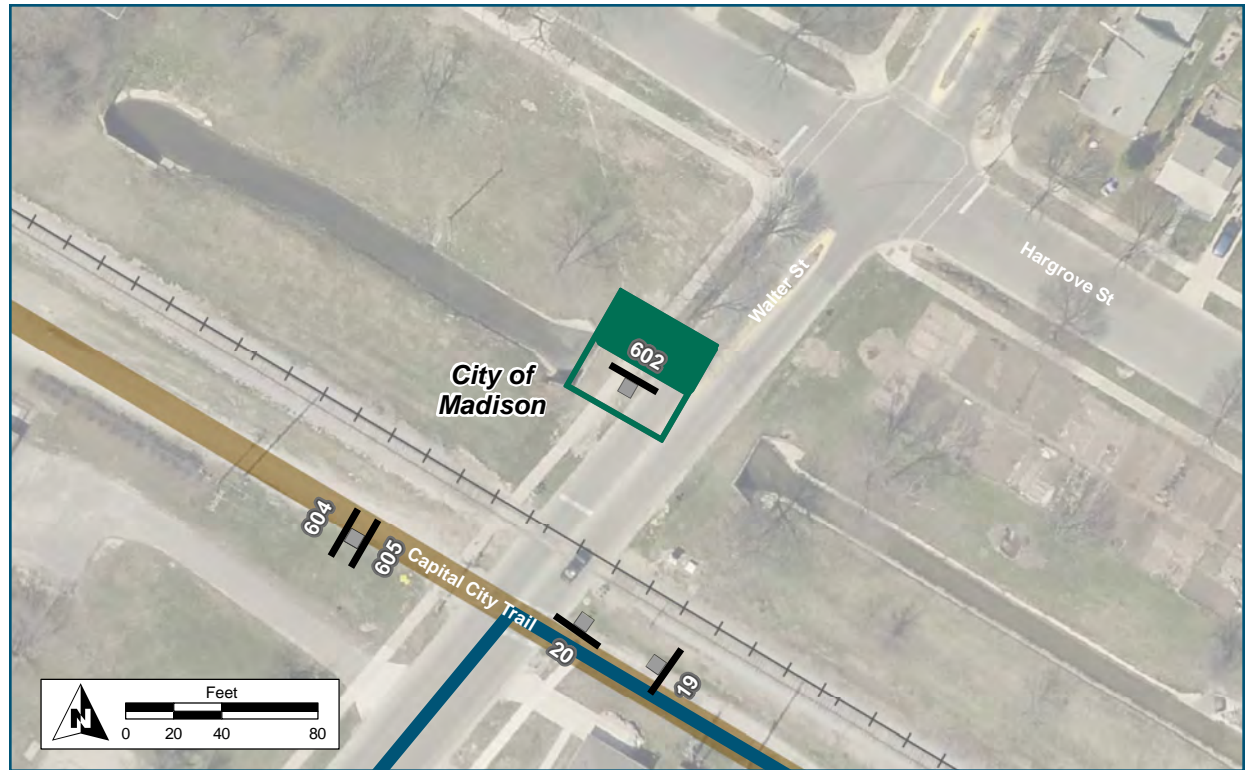
On Capital City Path  
At West of Walter Street

**Installation Details**

Assembly Type Decision  
Jurisdiction City of Madison  
Post New  
Other Assemblies Back to Back with #605  
Sign Facing Northeast  
Post Distance off Pavement 4 ft  
Distance from Intersection 50 ft NE of sidewalk

**Placement Notes**

Assembly ID: 602



**Location**

On	Walter Street
At	North of Capital City Path

**Installation Details**

Assembly Type	Approach
Jurisdiction	City of Madison
Post	New
Other Assemblies	None
Sign Facing	North
Post Distance off Pavement	4 ft
Distance from Intersection	110 ft north of path crosswalk

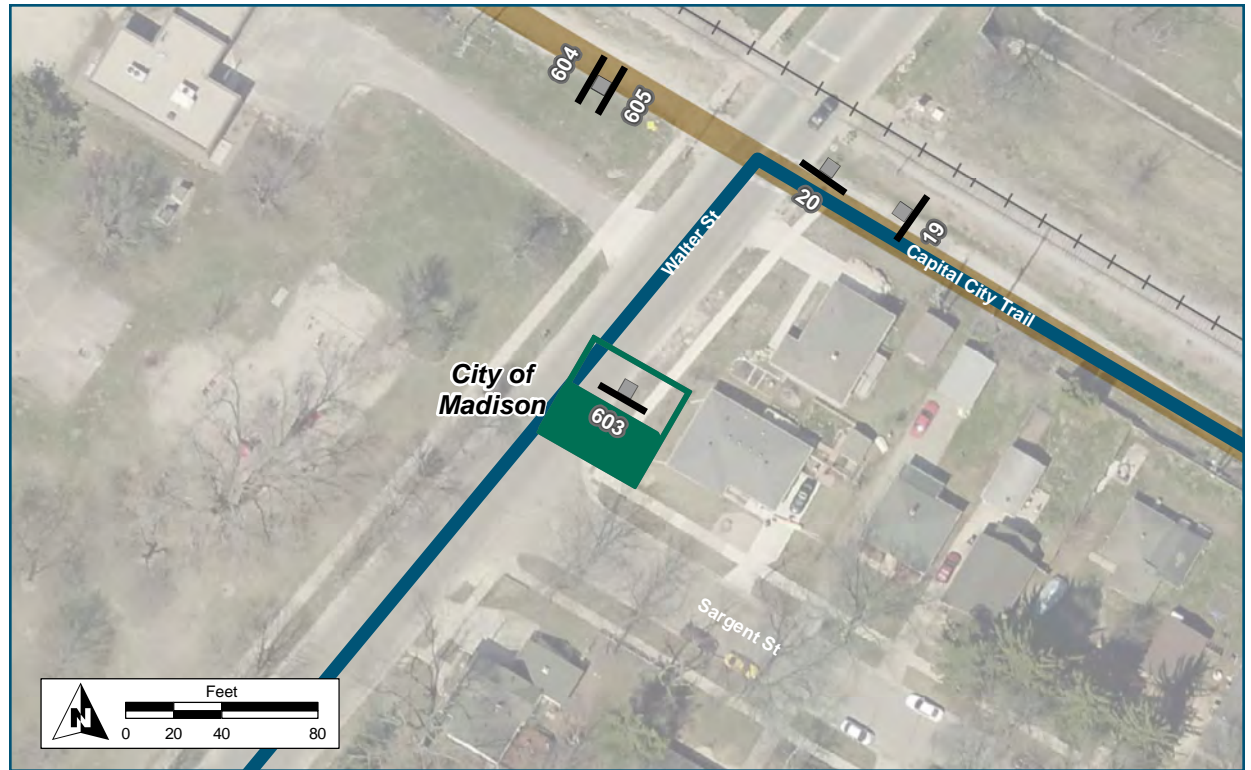
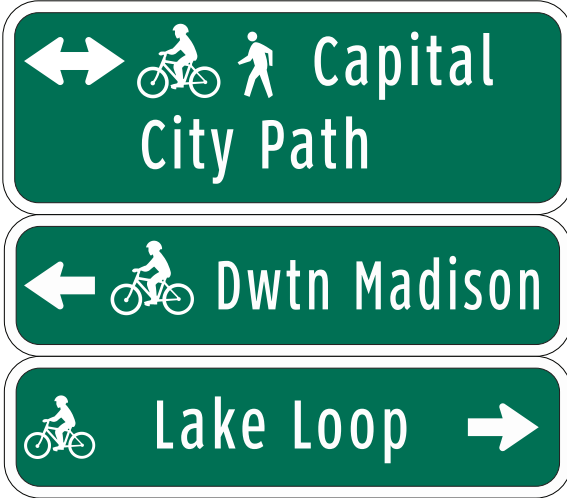
**Placement Notes**

--	--





Assembly ID: 603



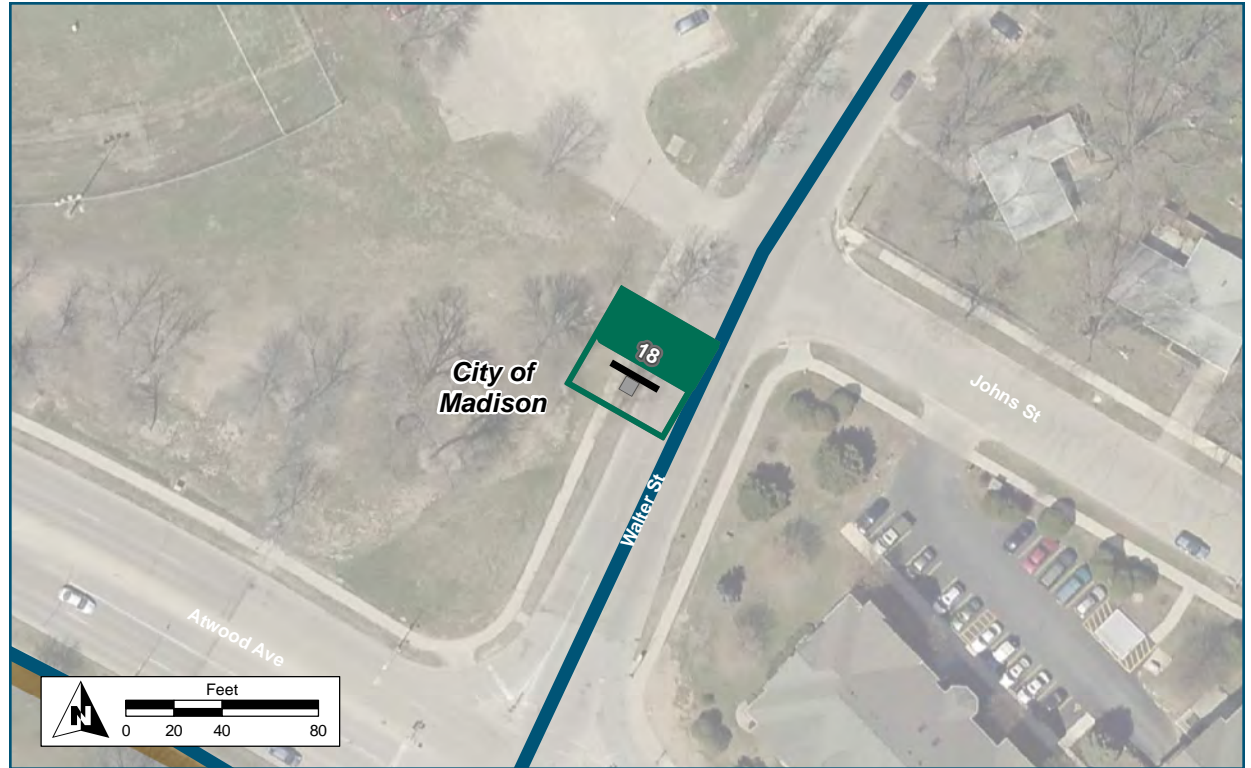
Location	
On	Walter Street
At	South of Capital City Path
Installation Details	
Assembly Type	Decision
Jurisdiction	City of Madison
Post	New
Other Assemblies	None
Sign Facing	South
Post Distance off Pavement	4 ft from curb
Distance from Intersection	115 ft south of path crosswalk
Placement Notes	



Assembly ID: 18



Use Sidewalk on  
Other Side of Street



**Location**

On Walter Street  
At North of Atwood Avenue

**Installation Details**

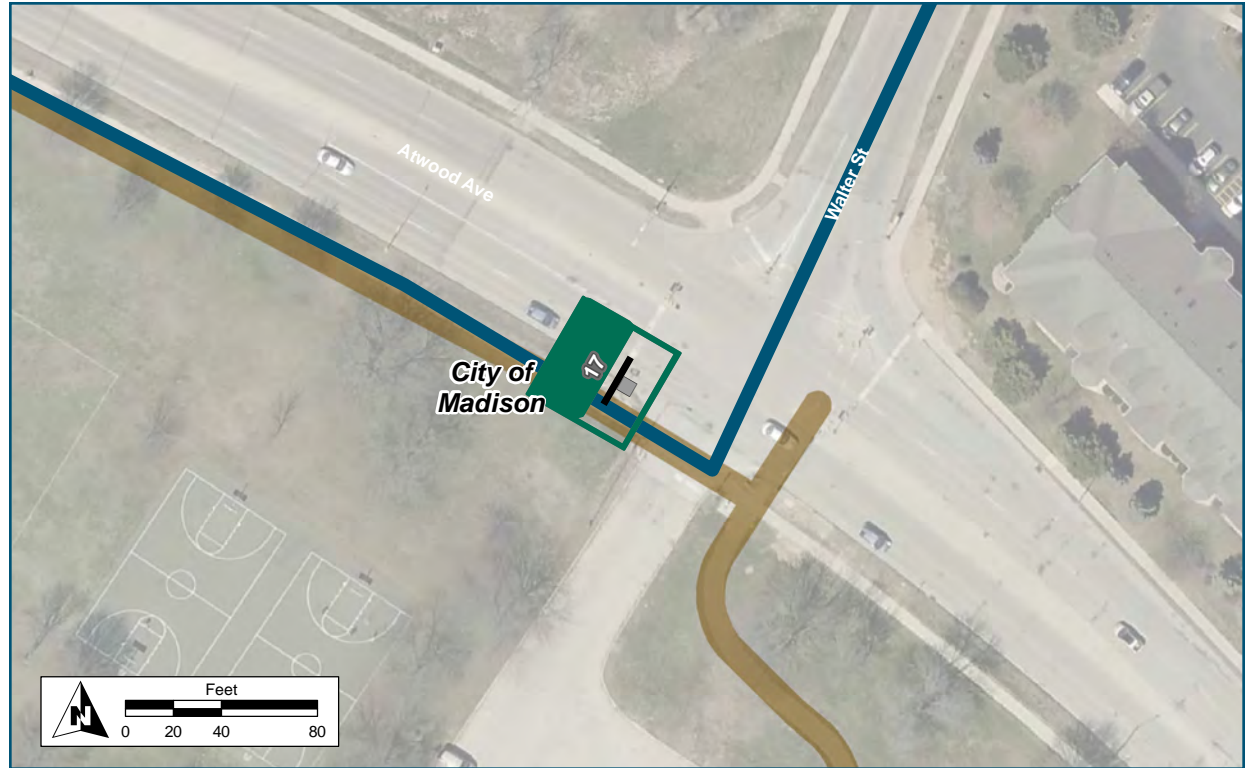
Assembly Type Decision  
Jurisdiction City of Madison  
Post Existing  
Other Assemblies No Parking  
Sign Facing North  
Post Distance off Pavement 4 ft  
Distance from Intersection About 130 ft N of stop bar

**Placement Notes**

Add new navigational fingerboard.  
Mount No Parking sign below wayfinding assembly.



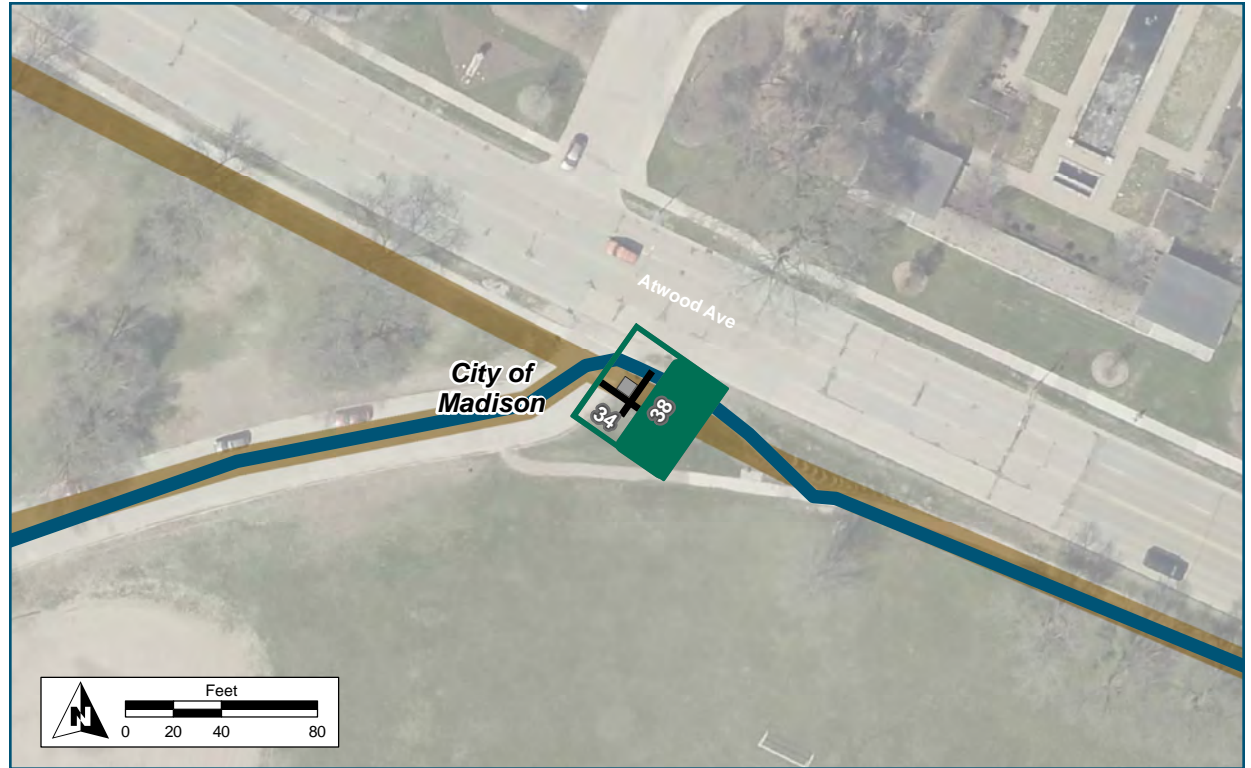
# Assembly ID: 17



Location	
On	Atwood Avenue
At	Walter Street
Installation Details	
Assembly Type	Decision
Jurisdiction	City of Madison
Post	Existing
Other Assemblies	Sign map of Monona Drive bypass
Sign Facing	Northwest
Post Distance off Pavement	3 ft from curb
Distance from Intersection	0 ft
Placement Notes	
Move sign map below wayfinding assembly.	



## Assembly ID: 38



### Location


On Lakeland Avenue  
At South of Atwood Avenue

### Installation Details

Assembly Type	Decision
Jurisdiction	City of Madison
Post	Existing
Other Assemblies	Perpendicular to #34
Sign Facing	Southeast
Post Distance off Pavement	4 ft from curb
Distance from Intersection	5 ft from sidewalk

### Placement Notes

Mounted on stop sign. To comply with MUTCD, place wayfinding on separate post (50 ft southwest of current location)



## Assembly ID: 34



**Yield to Pedestrians  
on Sidewalk**



### Location

On Lakeland Avenue  
At South of Atwood Avenue

### Installation Details

Assembly Type	Decision
Jurisdiction	City of Madison
Post	Existing
Other Assemblies	Perpendicular to #38
Sign Facing	Southwest
Post Distance off Pavement	4 ft from curb
Distance from Intersection	5 ft form sidewalk

### Placement Notes

Mounted on stop sign. To comply with MUTCD, place wayfinding on separate post (50 ft southwest of current location)



**Assembly ID: 33**



**Location**

On Lakeland Avenue  
 At East of Welch Avenue

**Installation Details**

Assembly Type Decision  
 Jurisdiction City of Madison  
 Post Existing  
 Other Assemblies None  
 Sign Facing East  
 Post Distance off Pavement 4 ft  
 Distance from Intersection unknown

**Placement Notes**



Assembly ID: 36



**Location**

On Welch Avenue  
At Lakeland Avenue

**Installation Details**

Assembly Type Decision  
Jurisdiction City of Madison  
Post Existing  
Other Assemblies None  
Sign Facing West  
Post Distance off Pavement 4 ft  
Distance from Intersection unknown

**Placement Notes**

Assembly ID: 37



**Location**

On Lakeland Avenue  
At South of Hudson Avenue

**Installation Details**

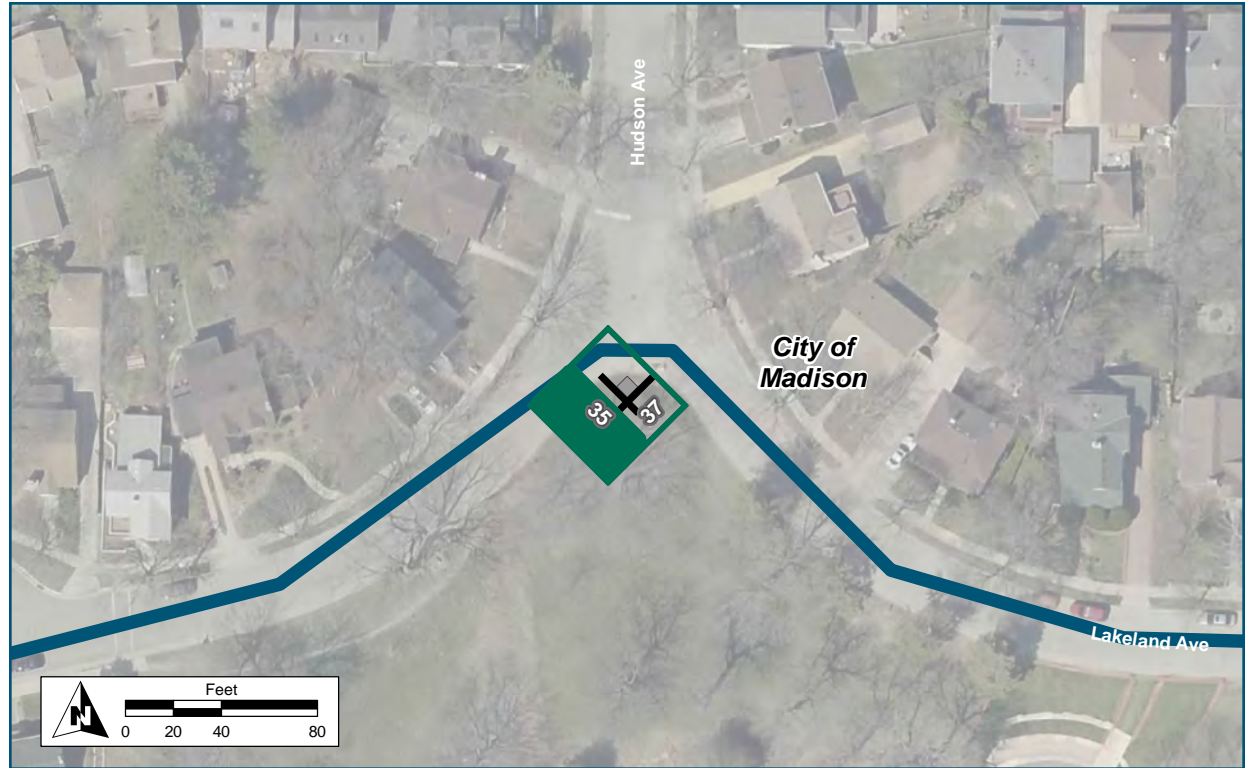
Assembly Type	Decision
Jurisdiction	City of Madison
Post	Existing
Other Assemblies	Perpendicular to #35
Sign Facing	Southeast
Post Distance off Pavement	Unknown
Distance from Intersection	Unknown

**Placement Notes**

X



# Assembly ID: 35



### Location

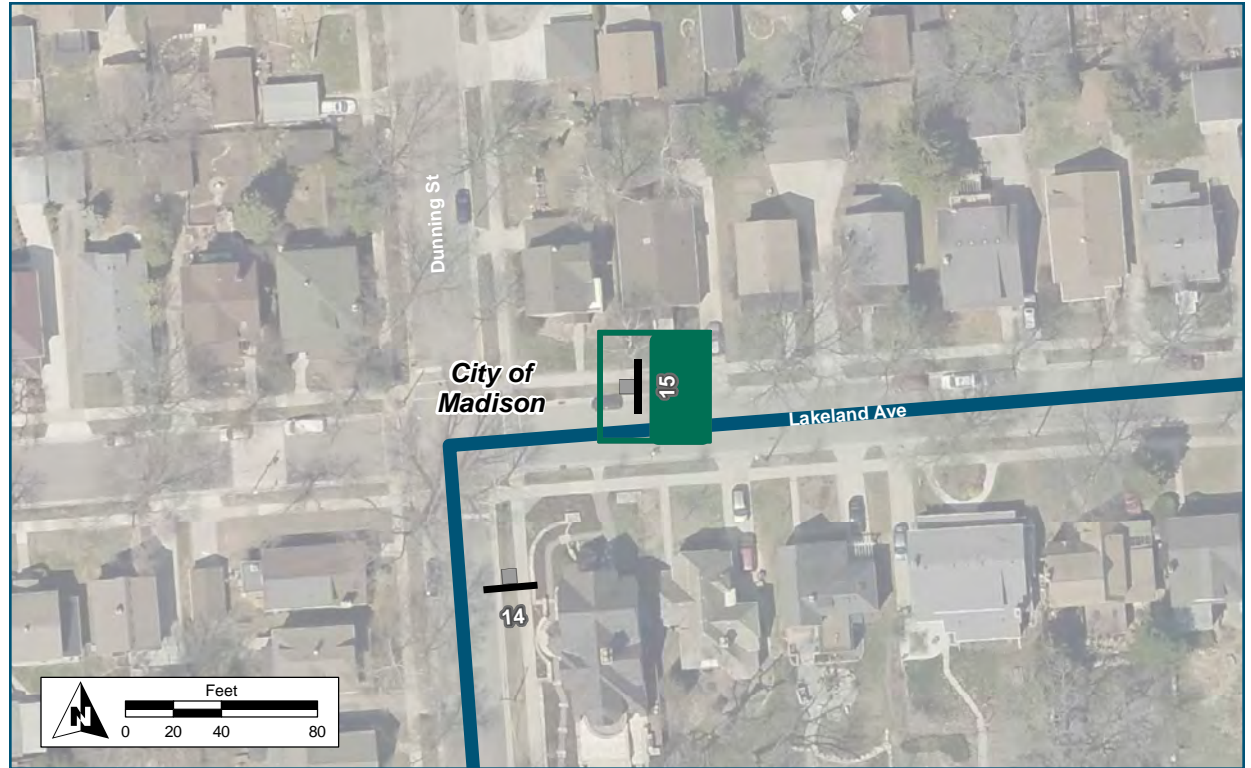
On Lakeland Avenue  
At South of Hudson Avenue

### Installation Details

Assembly Type Decision  
Jurisdiction City of Madison  
Post Existing  
Other Assemblies Perpendicular to #37  
Sign Facing Southwest  
Post Distance off Pavement Unknown  
Distance from Intersection Unknown

### Placement Notes

Assembly ID: 15



Location	
On	Lakeland Avenue
At	East of Dunning Street
Installation Details	
Assembly Type	Decision
Jurisdiction	City of Madison
Post	Existing
Other Assemblies	Unknown
Sign Facing	East
Post Distance off Pavement	Unknown
Distance from Intersection	Unknown
Placement Notes	



Assembly ID: 14



**Location**

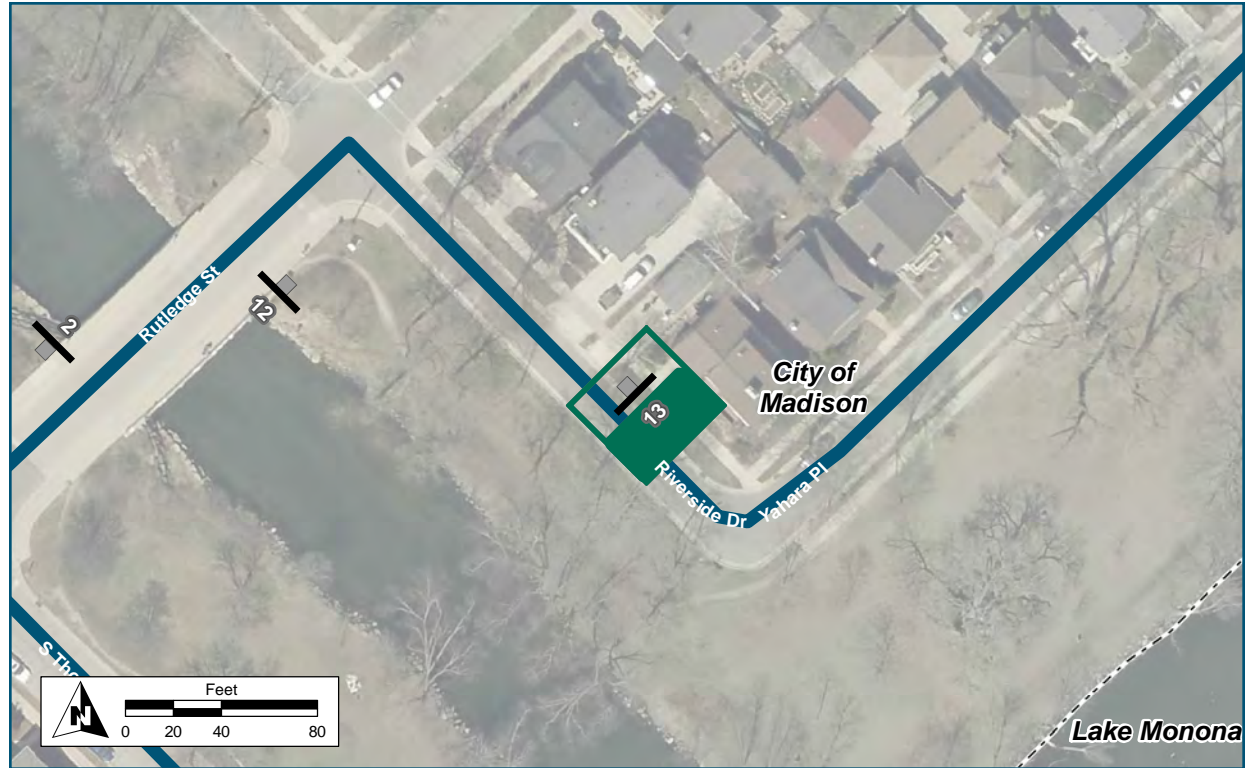
On Dunning Street  
At South of Lakeland Avenue

**Installation Details**

Assembly Type	Decision
Jurisdiction	City of Madison
Post	Existing
Other Assemblies	None
Sign Facing	South
Post Distance off Pavement	Unknown
Distance from Intersection	Unknown

**Placement Notes**

Assembly ID: 13



**Location**

On Riverside Drive  
At Southeast of Rutledge Street

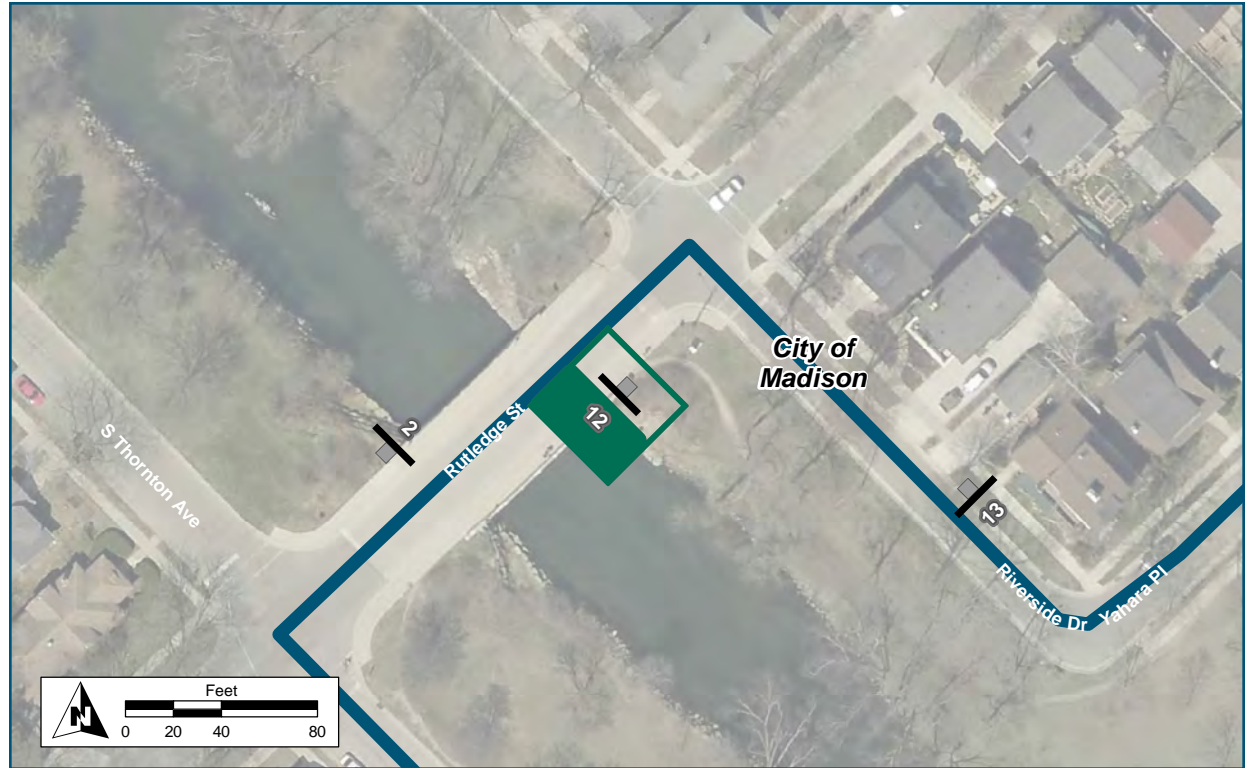
**Installation Details**

Assembly Type	Decision
Jurisdiction	City of Madison
Post	Existing
Other Assemblies	Unknown
Sign Facing	Southeast
Post Distance off Pavement	Unknown
Distance from Intersection	Unknown

**Placement Notes**



## Assembly ID: 12



### Location

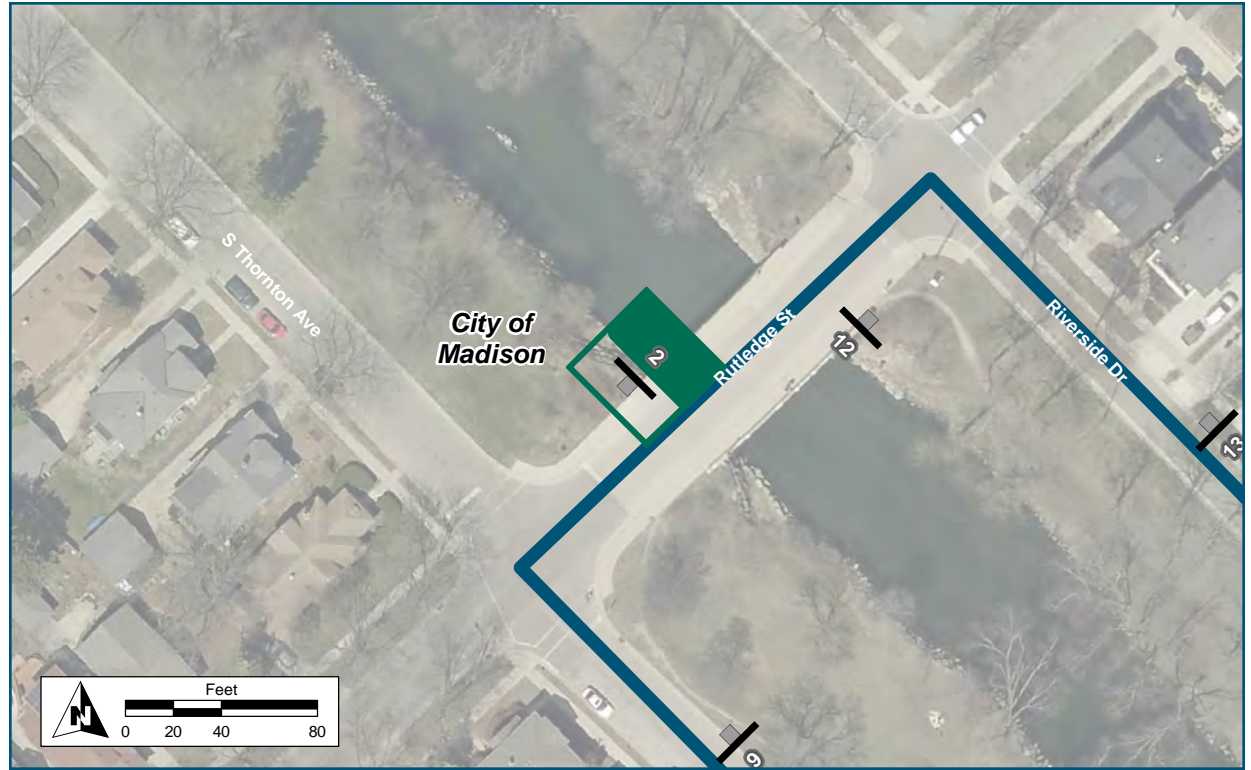
On Rutledge Street  
At Southwest of Riverside Drive

### Installation Details

Assembly Type Decision  
Jurisdiction City of Madison  
Post Existing  
Other Assemblies Unknown  
Sign Facing Southwest  
Post Distance off Pavement Unknown  
Distance from Intersection About 40 ft southwest of Riverside Dr

### Placement Notes

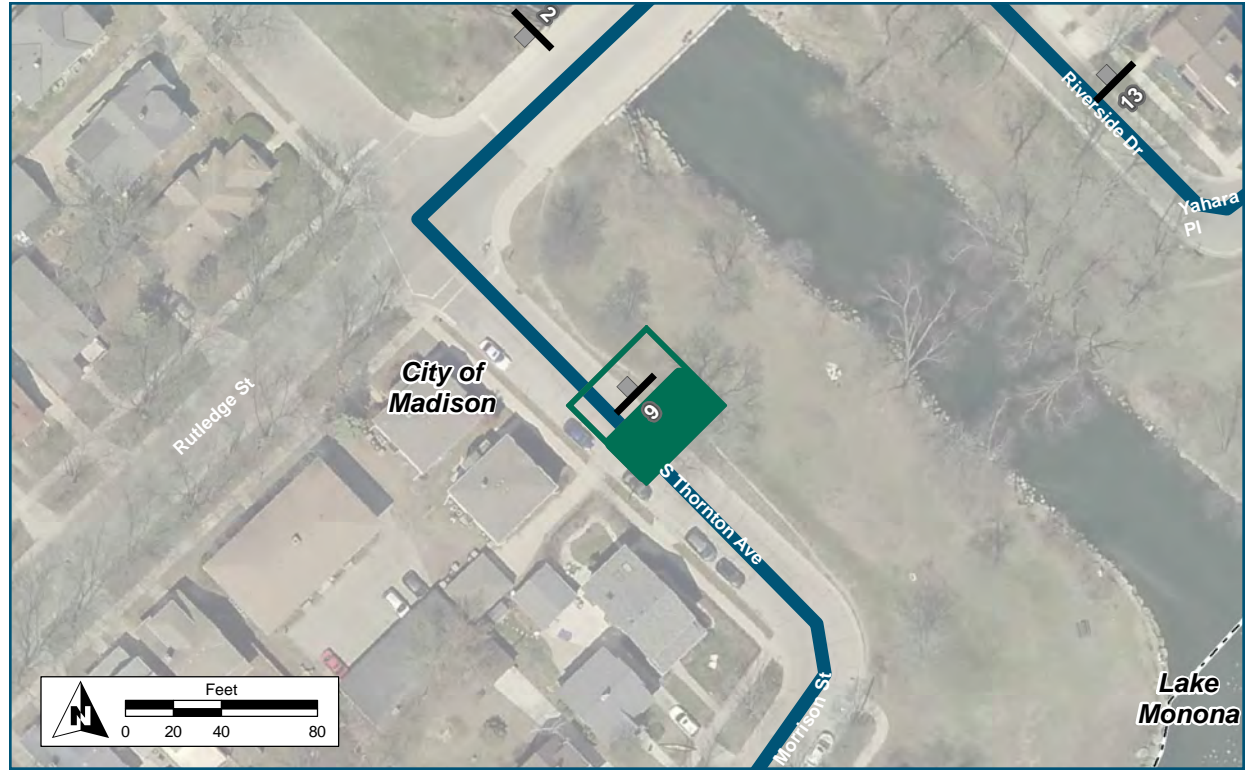
Assembly ID: 2



Location	
On	Rutledge Street
At	S Thorton Avenue
Installation Details	
Assembly Type	Decision
Jurisdiction	City of Madison
Post	Existing
Other Assemblies	Unknown
Sign Facing	Northeast
Post Distance off Pavement	Unknown
Distance from Intersection	About 50 ft northeast of crosswalk
Placement Notes	



Assembly ID: 9



**Location**

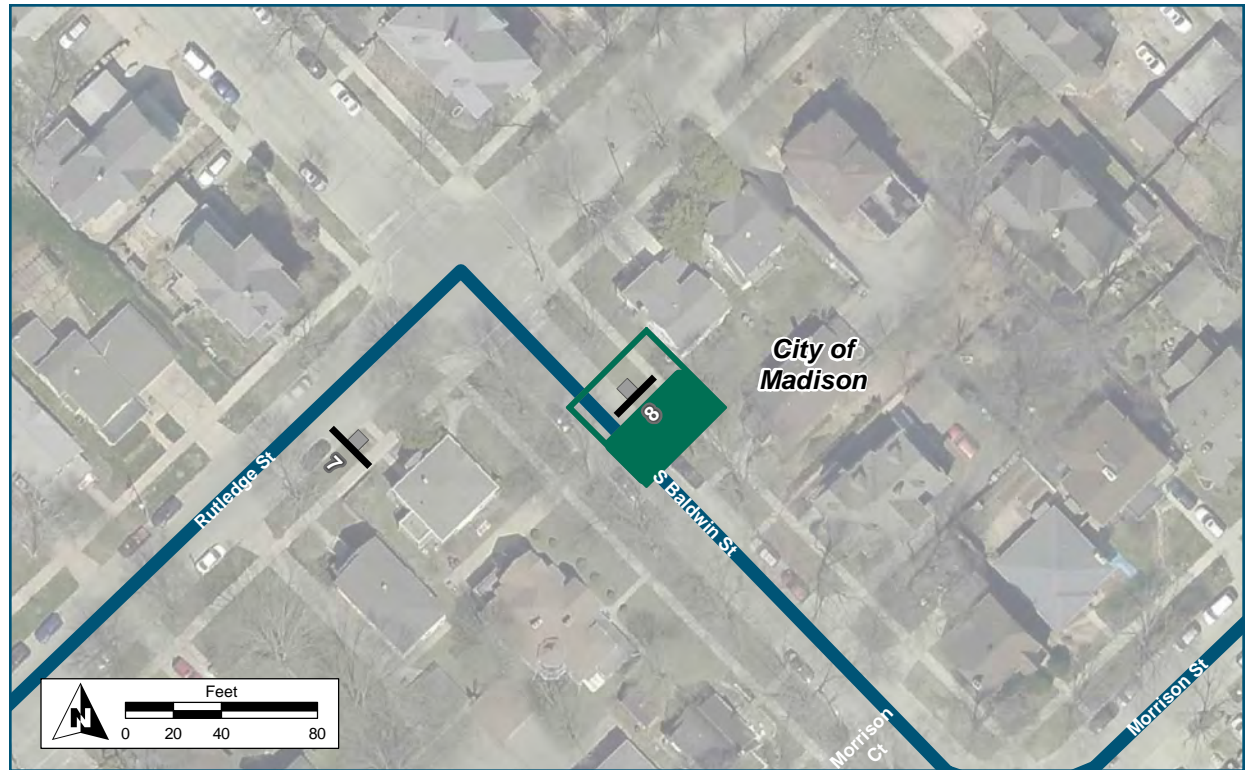
On S Thornton Avenue  
At Southeast of Rutledge Street

**Installation Details**

Assembly Type	Decision
Jurisdiction	City of Madison
Post	Existing
Other Assemblies	Unknown
Sign Facing	Southeast
Post Distance off Pavement	4 ft
Distance from Intersection	About 70 ft southeast of crosswalk

**Placement Notes**

# Assembly ID: 8

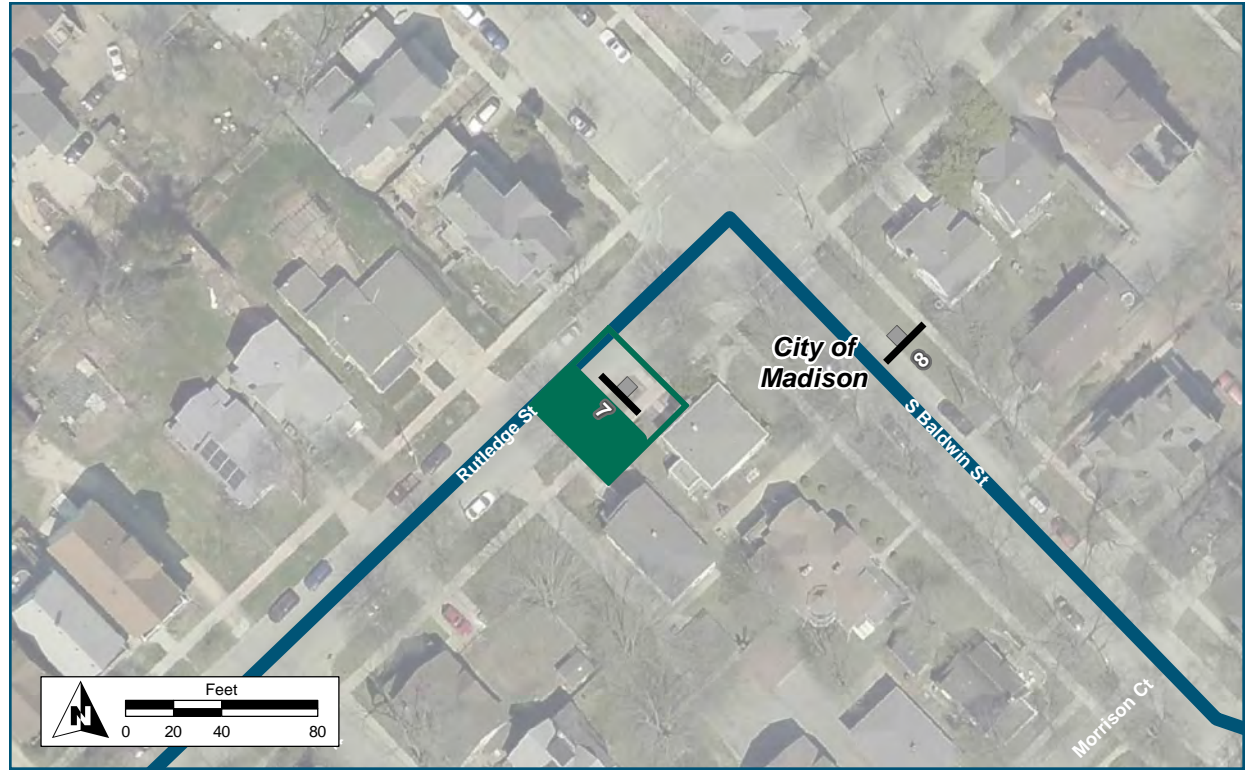


Location	
On	Baldwin Street
At	Southeast of Rutledge Street
Installation Details	
Assembly Type	Decision
Jurisdiction	City of Madison
Post	Existing
Other Assemblies	None
Sign Facing	Southeast
Post Distance off Pavement	4 ft from curb
Distance from Intersection	About 50 ft southeast of crosswalk
Placement Notes	





Assembly ID: 7



Location	
On	Rutledge Street
At	Southwest of Baldwin Street
Installation Details	
Assembly Type	Decision
Jurisdiction	City of Madison
Post	Existing
Other Assemblies	None
Sign Facing	Southwest
Post Distance off Pavement	5 ft from curb
Distance from Intersection	Avout 60 ft SE of crosswalk
Placement Notes	



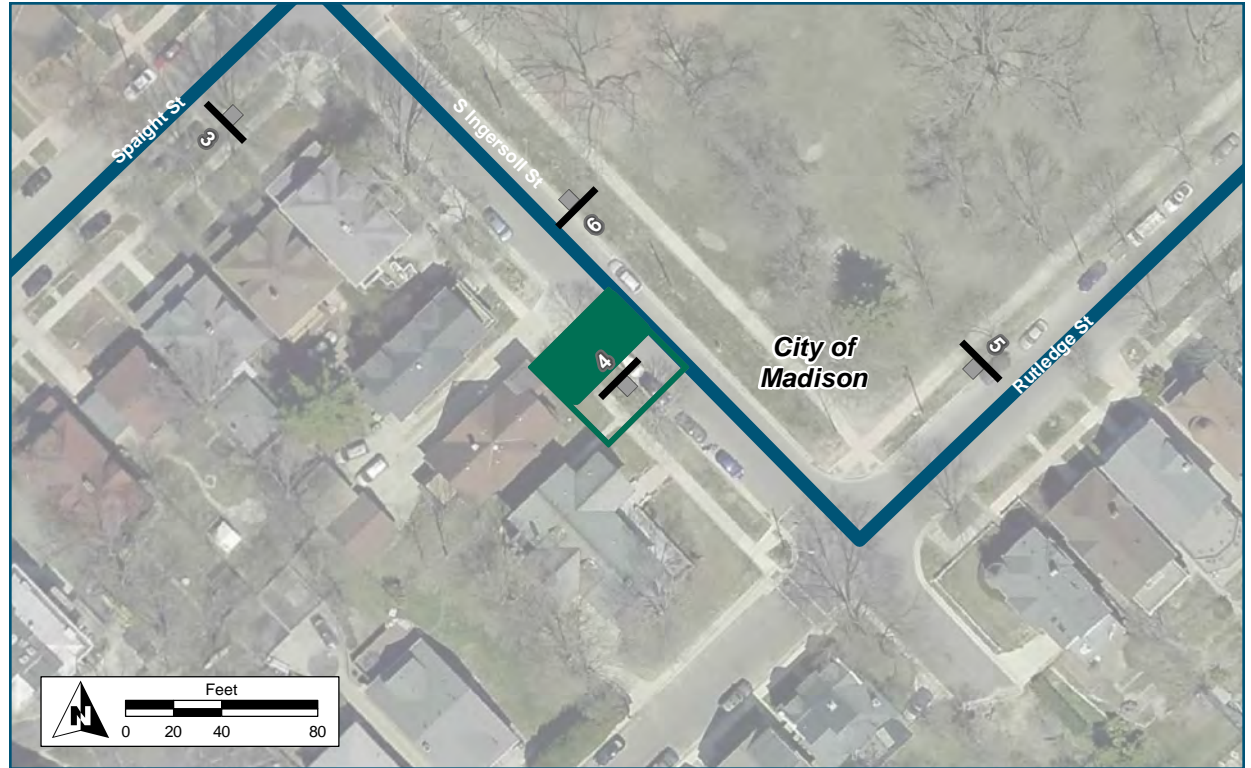
## Assembly ID: 5



Location	
On	Rutledge Street
At	Northeast of Ingersoll Street
Installation Details	
Assembly Type	Turn
Jurisdiction	City of Madison
Post	Existing
Other Assemblies	No Parking
Sign Facing	Northeast
Post Distance off Pavement	4 ft from curb
Distance from Intersection	About 55 ft northeast of crosswalk
Placement Notes	



**Assembly ID: 4**



**Location**

On S Ingersoll Street  
At Northwest of Rutledge Street

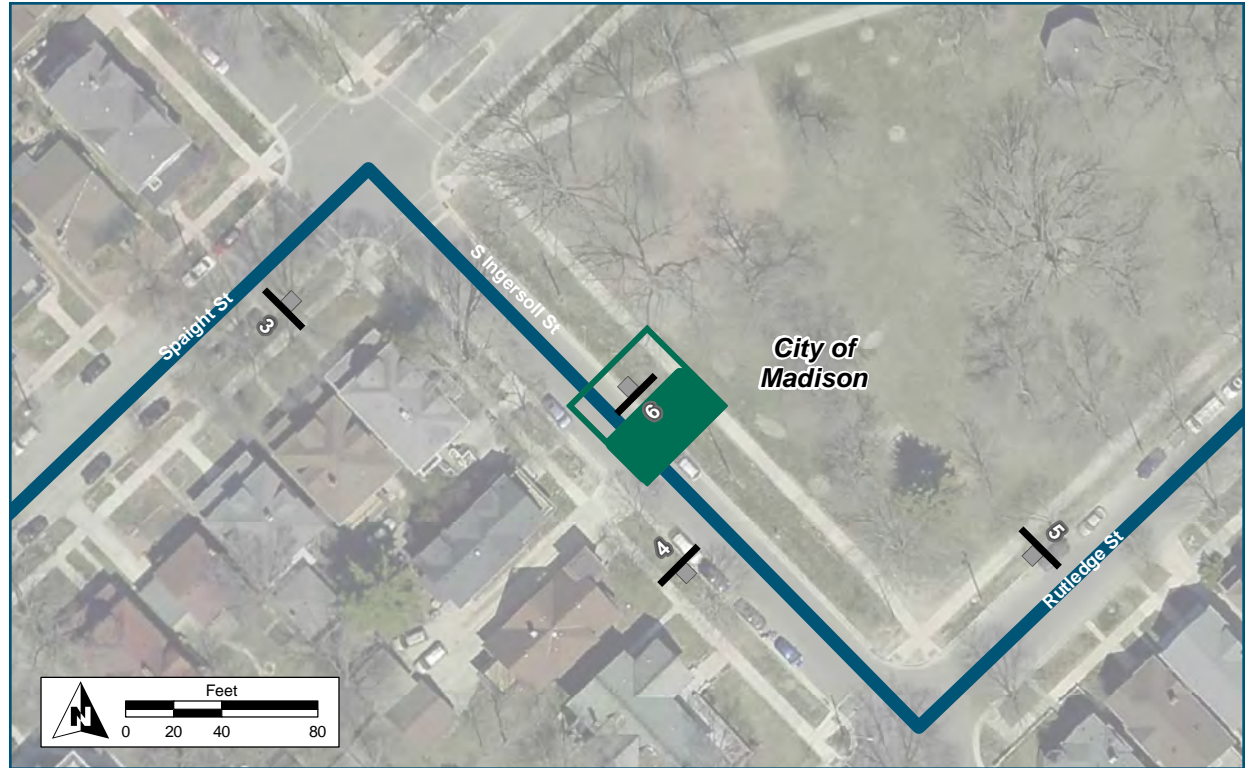
**Installation Details**

Assembly Type	Turn
Jurisdiction	City of Madison
Post	Existing
Other Assemblies	No Parking
Sign Facing	Northwest
Post Distance off Pavement	4 ft from curb
Distance from Intersection	About 80 ft northwest of crosswalk

**Placement Notes**



## Assembly ID: 6



### Location

On S Ingersoll Street  
At Southeast of Spaight Street

### Installation Details

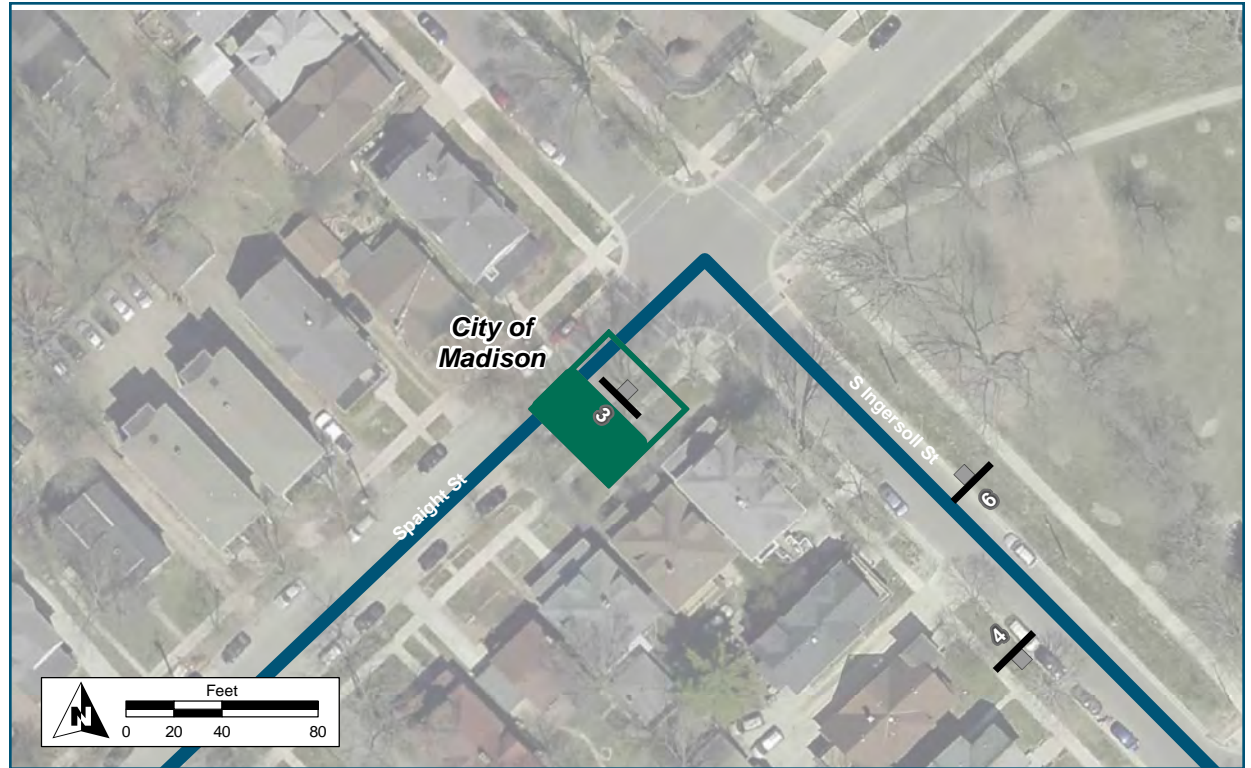
Assembly Type	Decision
Jurisdiction	City of Madison
Post	Existing
Other Assemblies	No Parking
Sign Facing	Southeast
Post Distance off Pavement	3 ft from curb
Distance from Intersection	About 100 ft southeast of crosswalk.

### Placement Notes

Mount No Parking sign below wayfinding. Check Vertical/horizontal clearance; may need longer post.



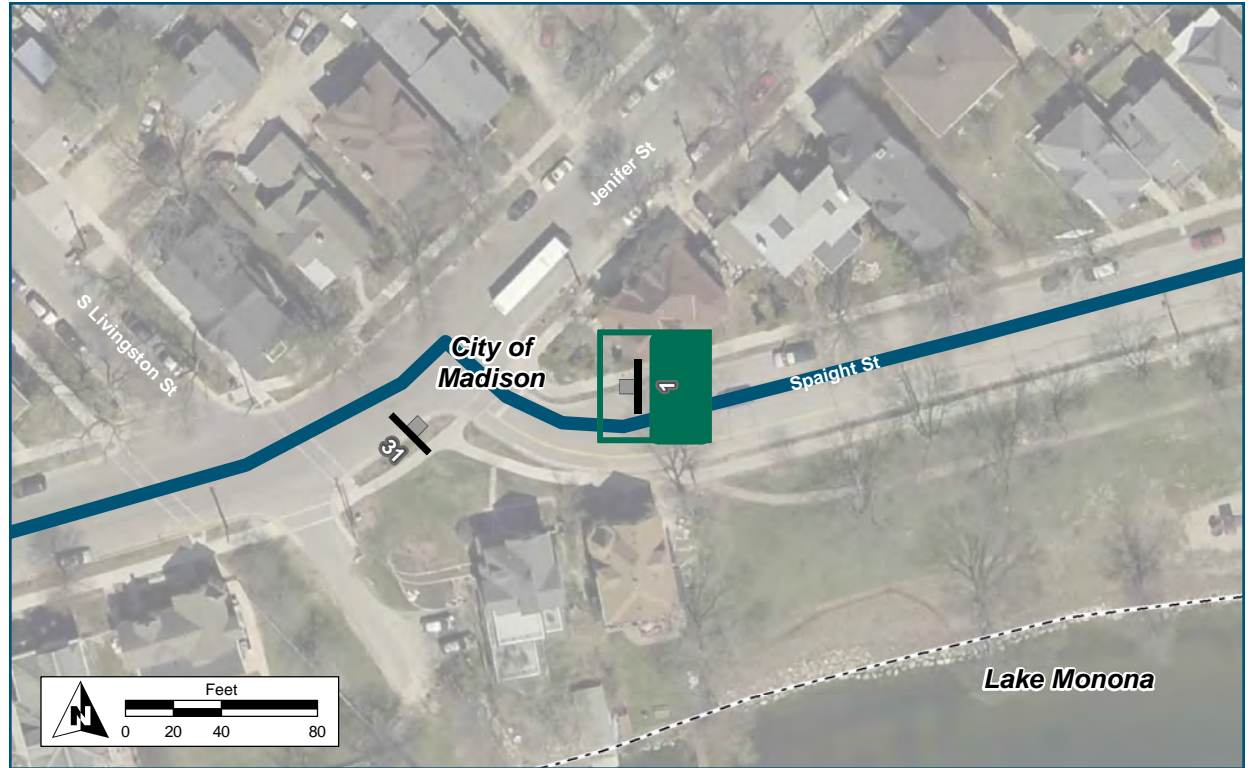
Assembly ID: 3



Location	
On	Spaight Street
At	Southwest of Ingersoll Street
Installation Details	
Assembly Type	Decision
Jurisdiction	City of Madison
Post	Existing
Other Assemblies	None
Sign Facing	Southwest
Post Distance off Pavement	4 ft from curb
Distance from Intersection	About 25 ft southwest of crosswalk
Placement Notes	
Longer post may be required.	



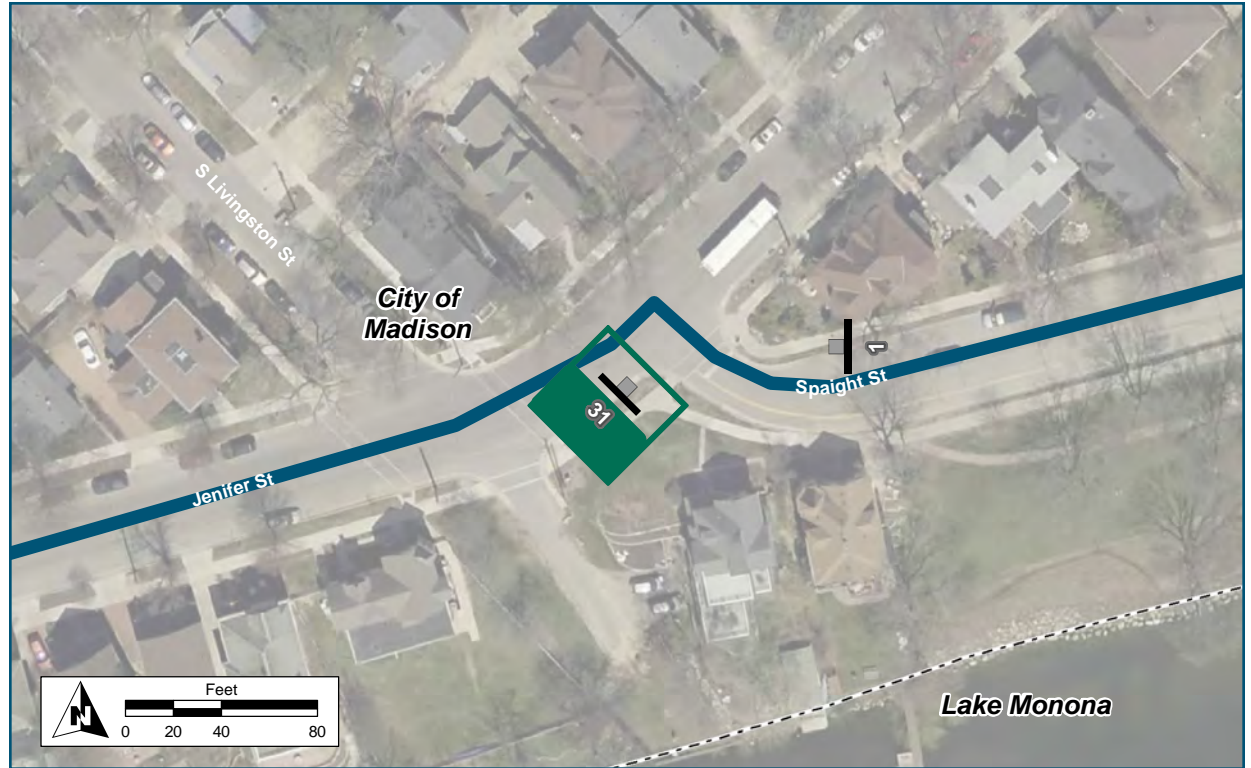
Assembly ID: 1



<b>Location</b>	
On	Spaight Street
At	Southeast of Jenifer Street
<b>Installation Details</b>	
Assembly Type	Decision
Jurisdiction	City of Madison
Post	Existing
Other Assemblies	No Parking
Sign Facing	East
Post Distance off Pavement	3 ft from curb
Distance from Intersection	About 50 ft SE of Jenifer St
<b>Placement Notes</b>	
Mount No Parking below wayfinding. Check vertical/horizontal clearance; may need to replace with longer post.	

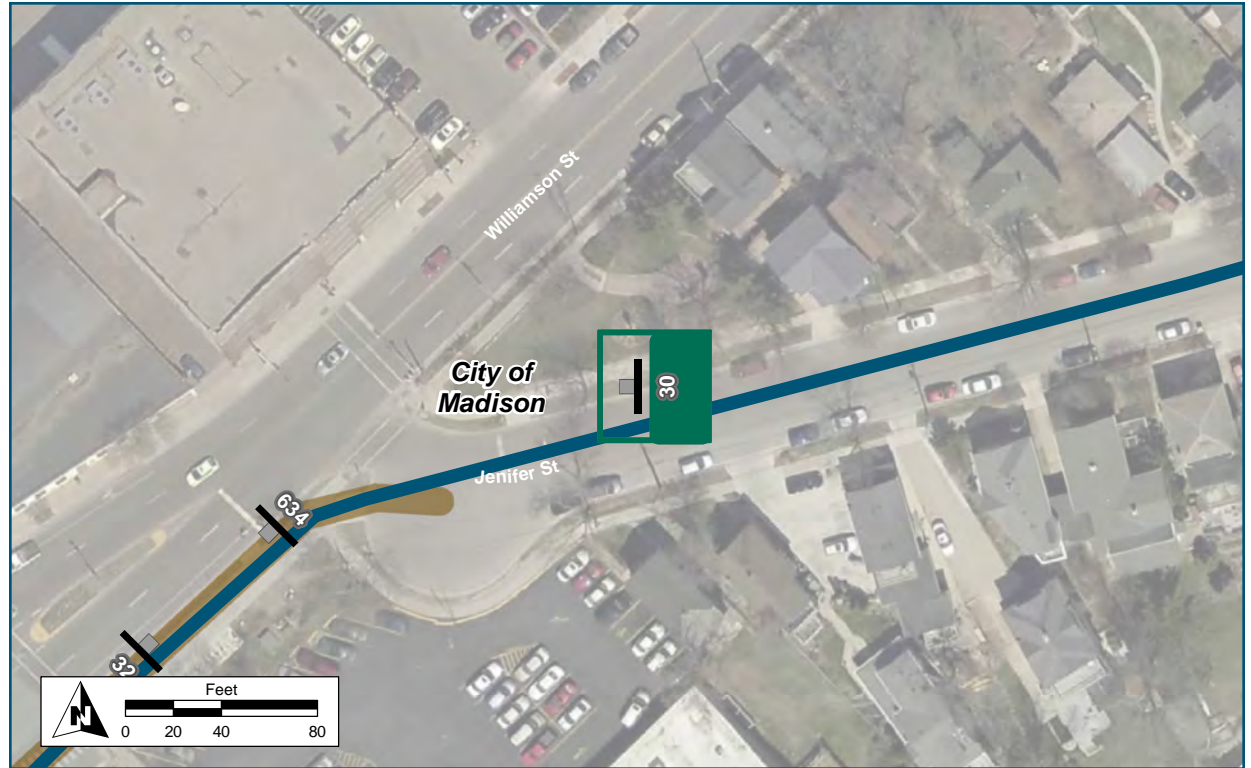


# Assembly ID: 31



Location	
On	Jenifer Street
At	W of Spaight St
Installation Details	
Assembly Type	Decision
Jurisdiction	City of Madison
Post	Replace
Other Assemblies	No Right Turn Except Bikes
Sign Facing	West
Post Distance off Pavement	3 ft from curb
Distance from Intersection	15 ft W of Spaight Street
Placement Notes	
Replace with longer post or move wayfinding signs to a new post 20 ft west of existing post.	

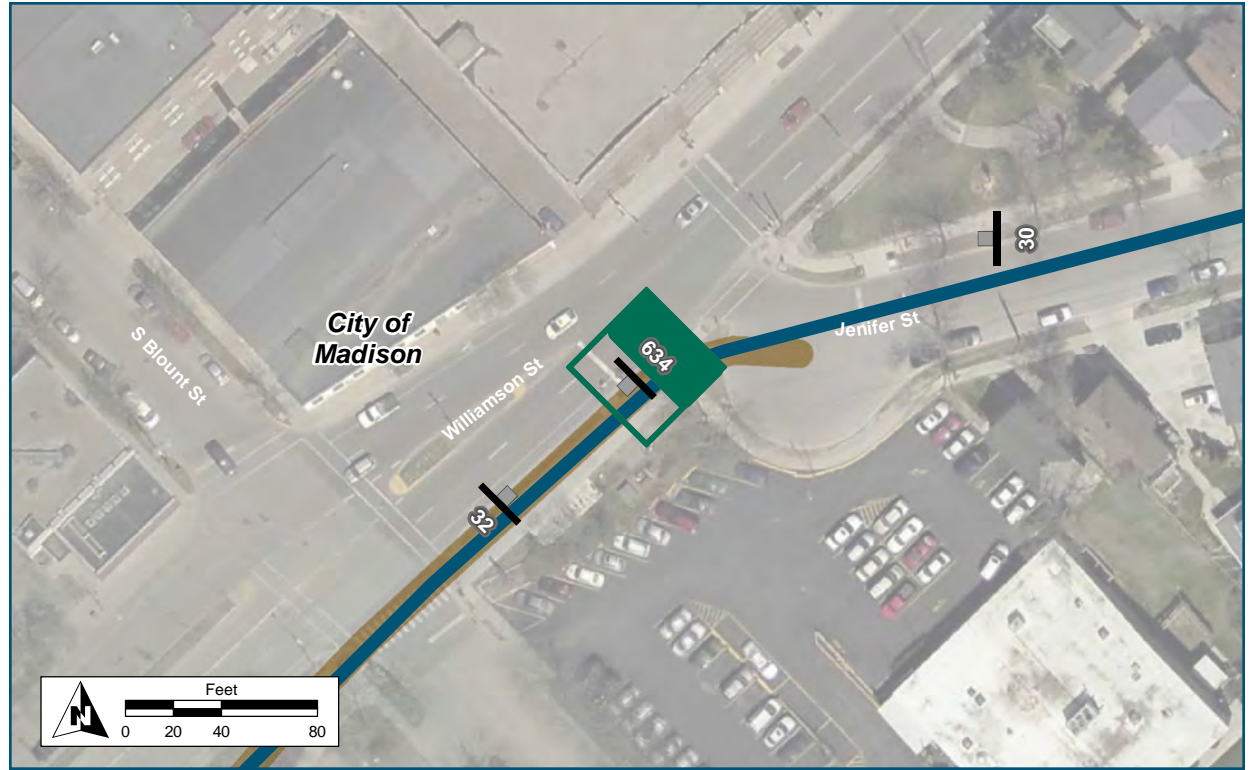




<b>Location</b>	
On	Jenifer Street
At	East of Willy Street
<b>Installation Details</b>	
Assembly Type	Decision
Jurisdiction	City of Madison
Post	Existing
Other Assemblies	Path Name Sign
Sign Facing	East
Post Distance off Pavement	5 ft from curb
Distance from Intersection	50-60 ft E of stop bar
<b>Placement Notes</b>	
Check vertical/horizontal clearance; may need to replace with longer post.	







**Location**

On Willy St  
At SW of Jennifer St

**Installation Details**

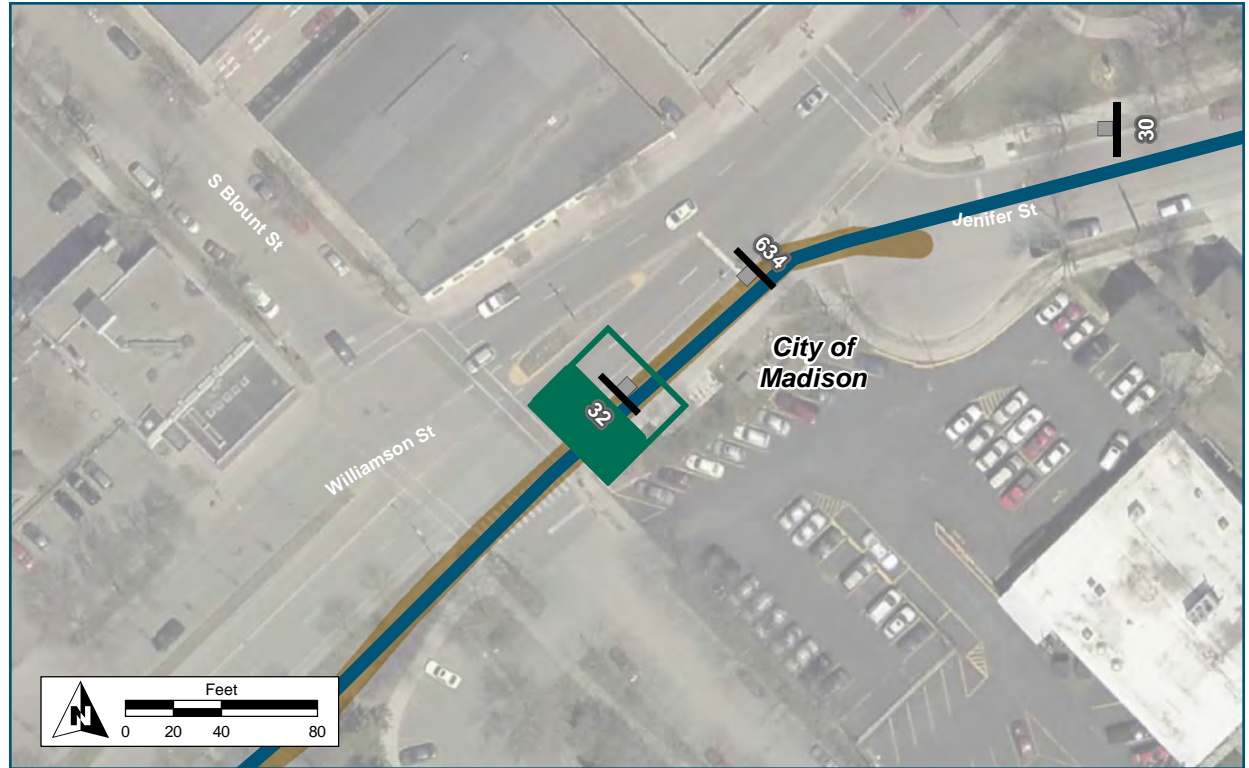
Assembly Type	Confirmation
Jurisdiction	City of Madison
Post	Existing Traffic Signal
Other Assemblies	Traffic Signal
Sign Facing	Northeast
Post Distance off Pavement	2 ft from curb
Distance from Intersection	45 ft SW of curb cut for Jennifer St

**Placement Notes**

Possibly remove the No Left Turn sign. It is about 45 feet beyond the curb extension and may be interpreted as referring to the Blount St intersection.



# Assembly ID: 32

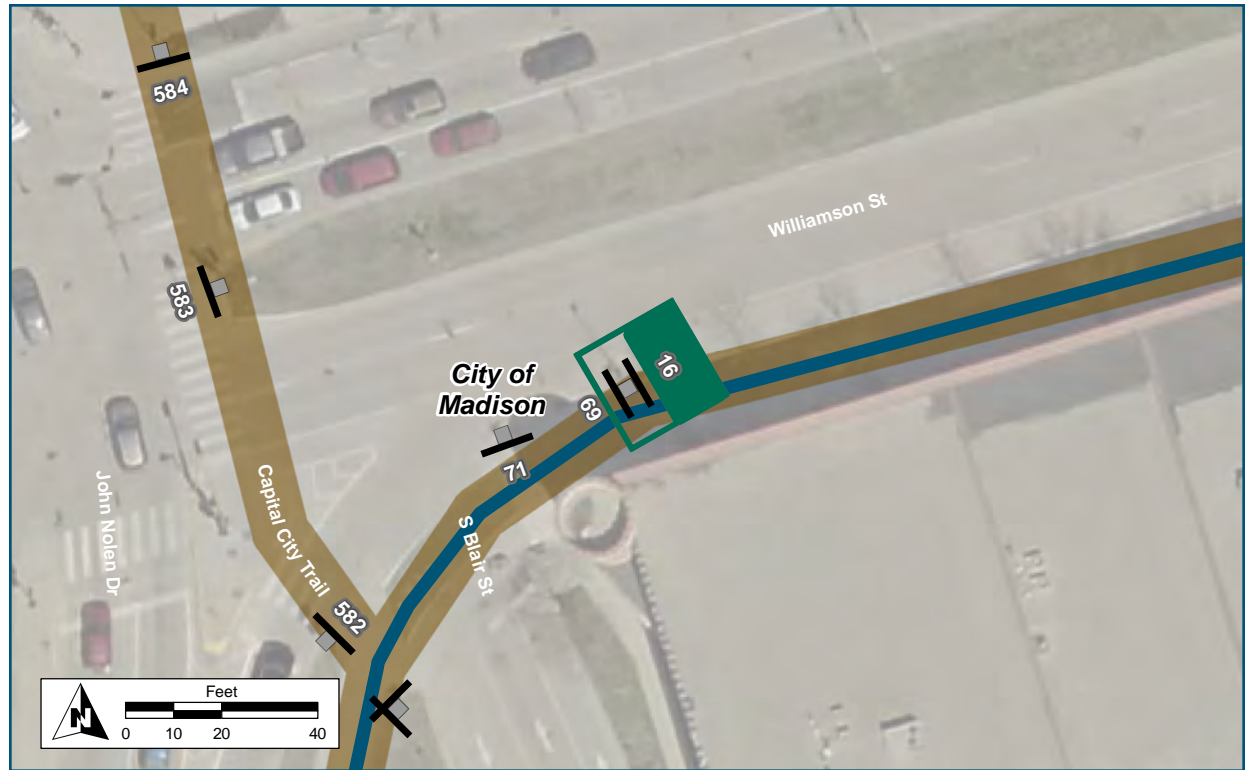


Location	
On	Willy Street
At	NE of Blount Street
Installation Details	
Assembly Type	Decision
Jurisdiction	City of Madison
Post	Replace
Other Assemblies	No Parking
Sign Facing	Southwest
Post Distance off Pavement	2 ft from curb
Distance from Intersection	20-40 ft NE of Blount Street
Placement Notes	
Replace with longer post to accommodate assembly.	
Mount No Parking below wayfinding.	



Assembly ID: 16

Four green directional signs are stacked vertically. The top sign points left for 'Lake Loop' with a bicycle icon. The second sign points left for 'Monona Terrace'. The third sign points left and right for 'Capital City Path' with bicycle and pedestrian icons. The bottom sign points up for 'Capitol Square Cross Willy St'.



Location	
On	Willy Street
At	East of Machinery Row Driveway
Installation Details	
Assembly Type	Decision
Jurisdiction	City of Madison
Post	Existing
Other Assemblies	Under 3 Warning signs, back to back with #69
Sign Facing	East
Post Distance off Pavement	2 ft from curb
Distance from Intersection	30 ft east of driveway
Placement Notes	
Remove existing Lake Loop. Move yellow W signs up or combine SLOW DRIVEWAY CROSSINGS into one sign.	

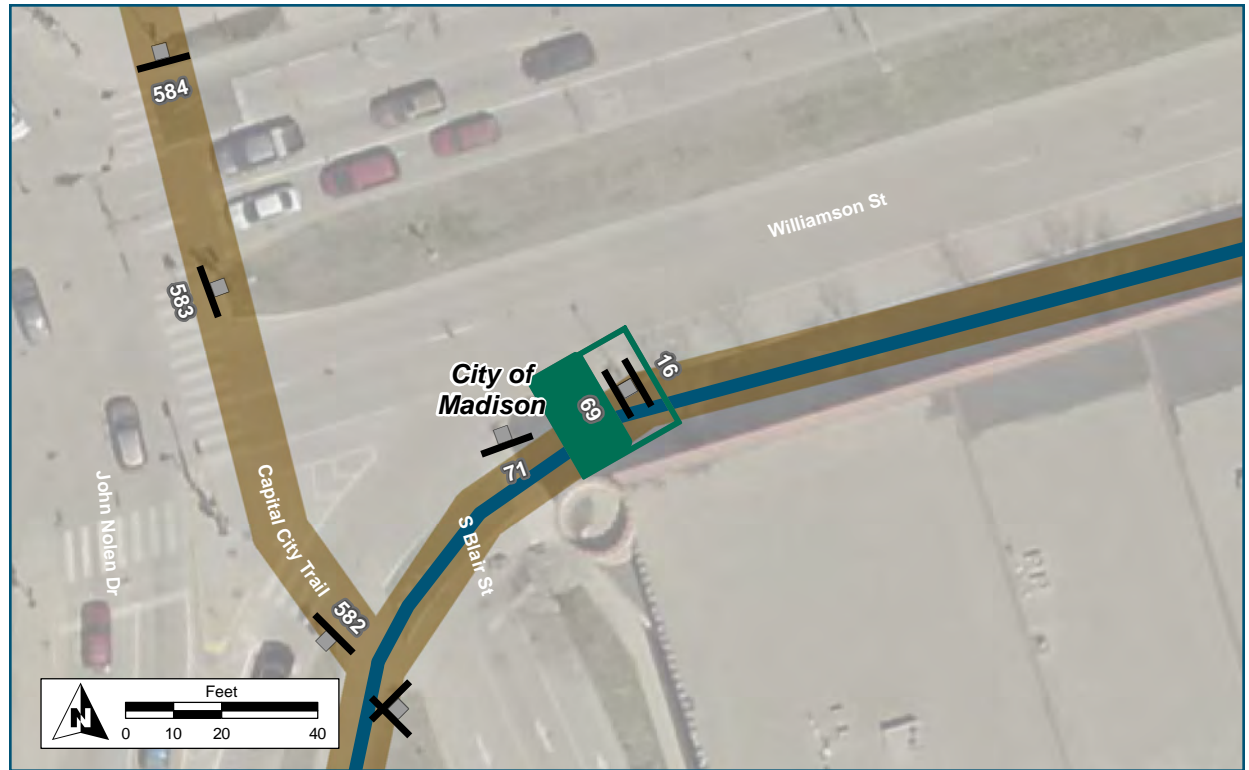


Assembly ID: 69



Orton Park 0.7

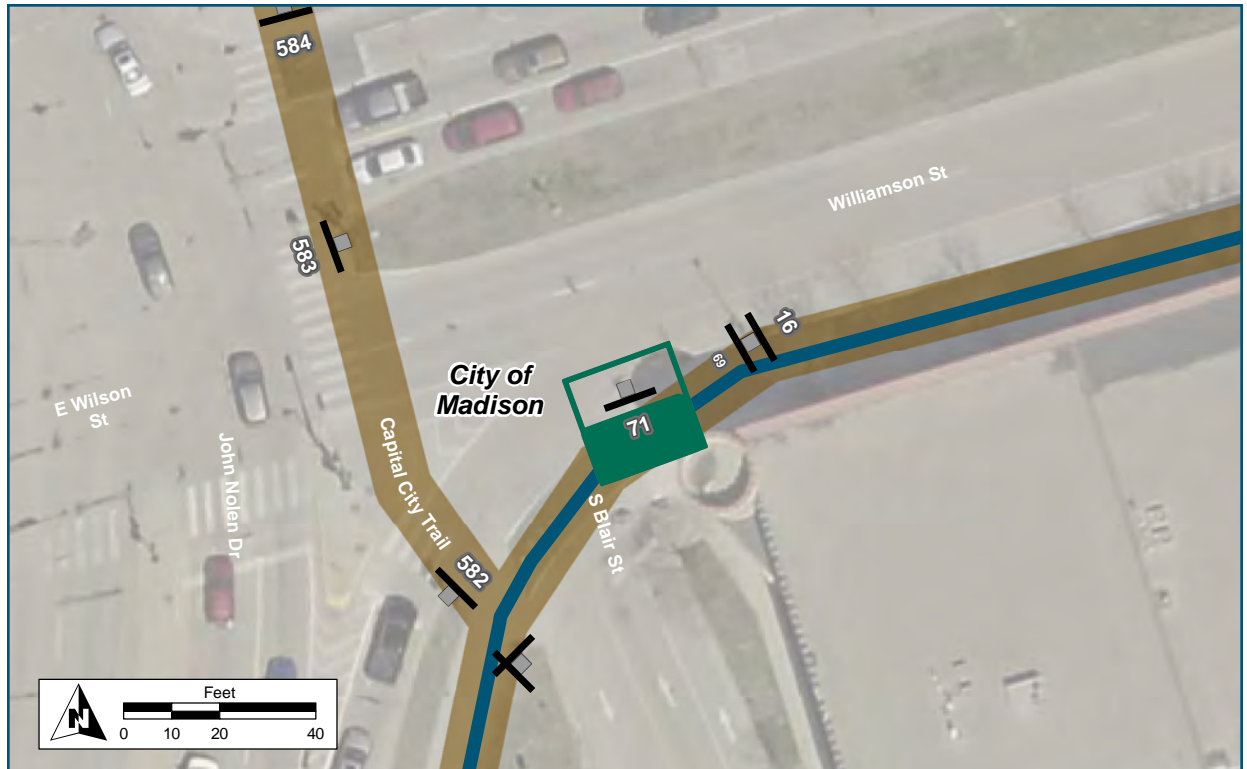
Olbrich Park 2.4



Location	
On	Willy Street
At	East of Machinery Row Driveway
Installation Details	
Assembly Type	Confirmation
Jurisdiction	City of Madison
Post	Existing
Other Assemblies	No Parking Sign, back to back with #16 and warning signs
Sign Facing	East
Post Distance off Pavement	2 ft from curb
Distance from Intersection	30 ft east of driveway
Placement Notes	
Mount No Parking below wayfinding signs	



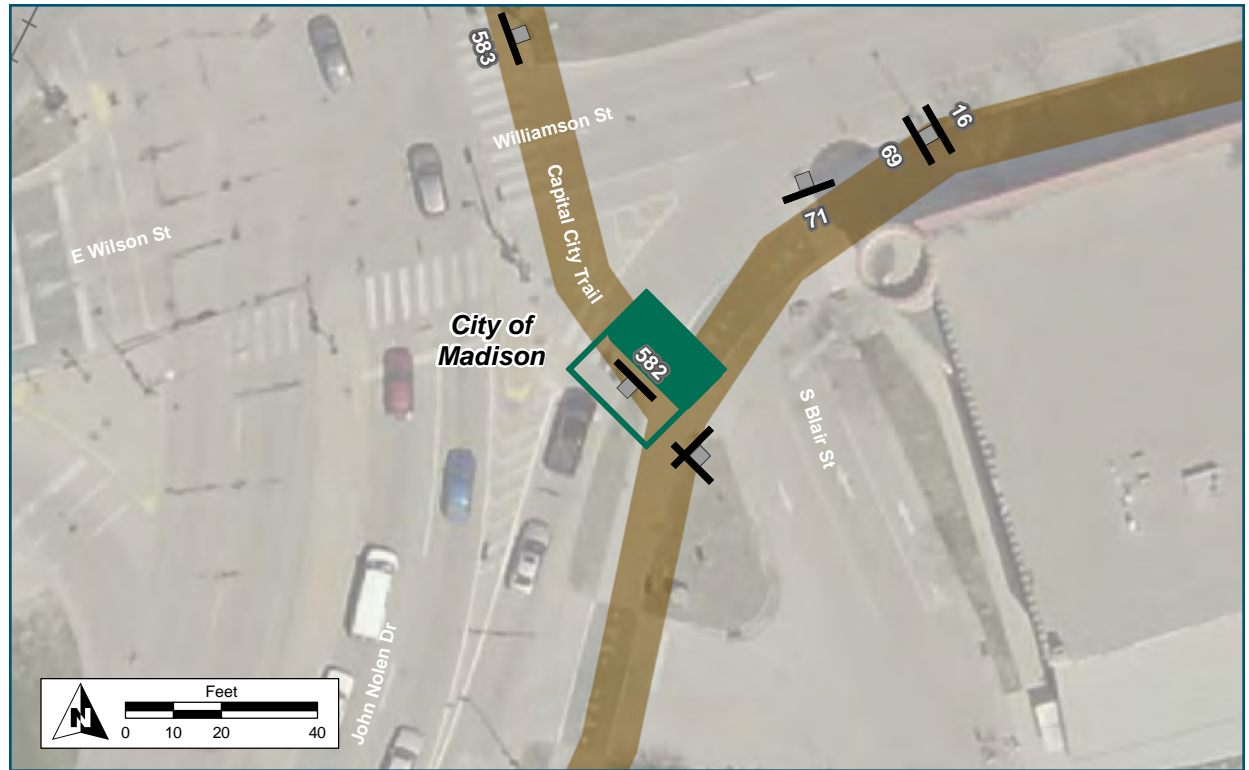
Assembly ID: 71




<b>Location</b>	
On	Willy Street
At	Machinery Row Driveway
<b>Installation Details</b>	
Assembly Type	Decision
Jurisdiction	City of Madison
Post	Existing
Other Assemblies	Path name sign, perpendicular to Yield sign
Sign Facing	South
Post Distance off Pavement	3 ft from curb
Distance from Intersection	3 ft east of driveway
<b>Placement Notes</b>	
Remove the exiting bike route sign and replace with this assembly	



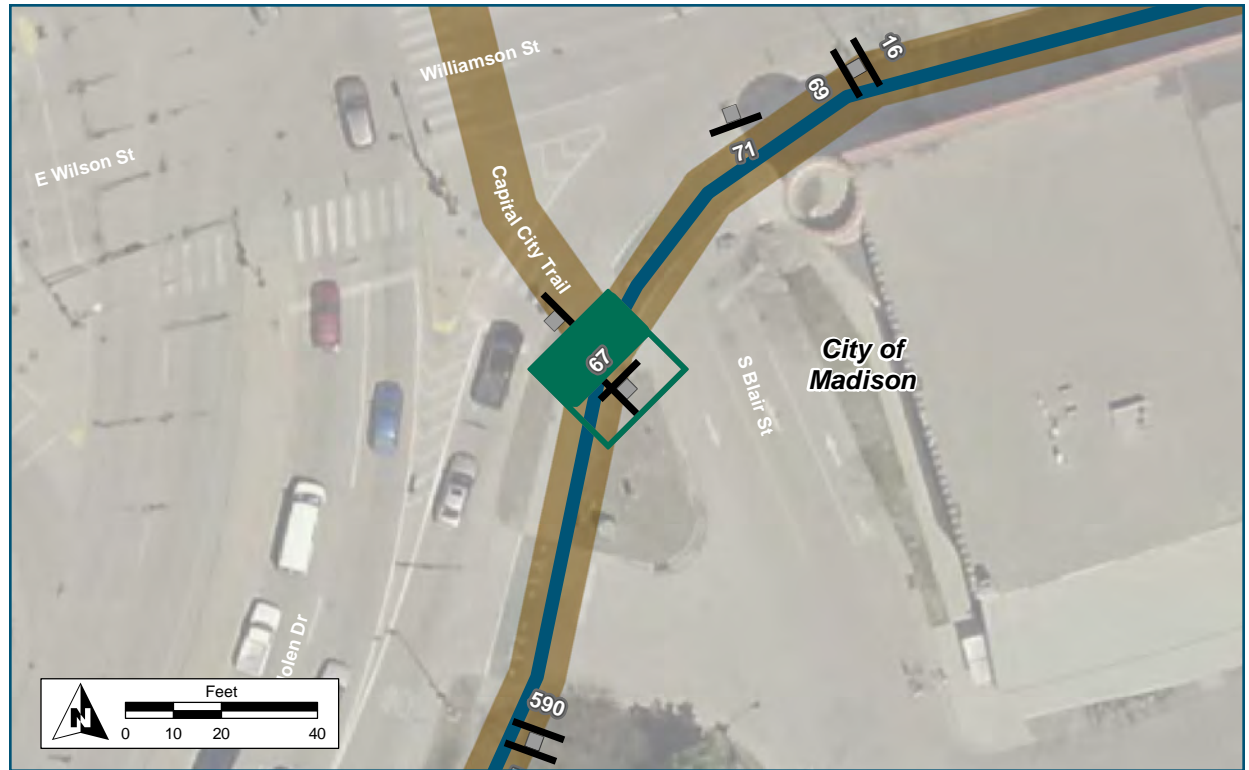
**Assembly ID: 582**



Location	
On	Capital City Path
At	John Nolen Crosswalk
Installation Details	
Assembly Type	Decision
Jurisdiction	City of Madison
Post	Existing
Other Assemblies	Back to Back with NO TURN ON RED
Sign Facing	Northeast
Post Distance off Pavement	1 ft
Distance from Intersection	2 ft
Placement Notes	
Mount on existing traffic signal pole	



**Assembly ID: 67**



**Location**


On Lake Loop/ Cap City Path  
 At Machinery Row Driveway

**Installation Details**

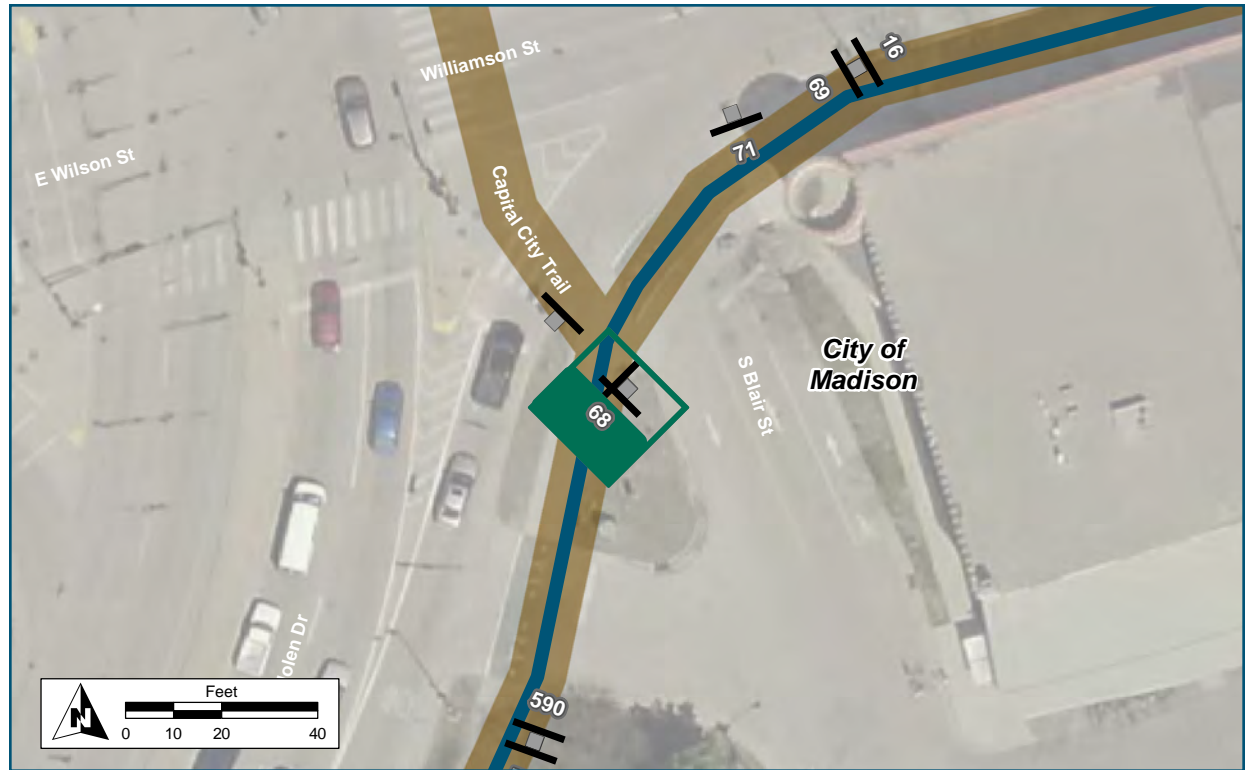
Assembly Type Decision  
 Jurisdiction City of Madison  
 Post Existing  
 Other Assemblies Perpendicular to #68  
 Sign Facing North  
 Post Distance off Pavement 5 ft from sidewalk  
 Distance from Intersection 3 ft from driveway

**Placement Notes**

Remove the existing bike route and path name signs.



## Assembly ID: 68



### Location

On Lake Loop/Capital City Path

At Machinery Row Driveway

### Installation Details

Assembly Type Decision

Jurisdiction City of Madison

Post Existing

Other Assemblies Perpendicular to #67, Under Path Name sign


Sign Facing Southwest

Post Distance off Pavement 5 ft from sidewalk

Distance from Intersection 3 ft from driveway

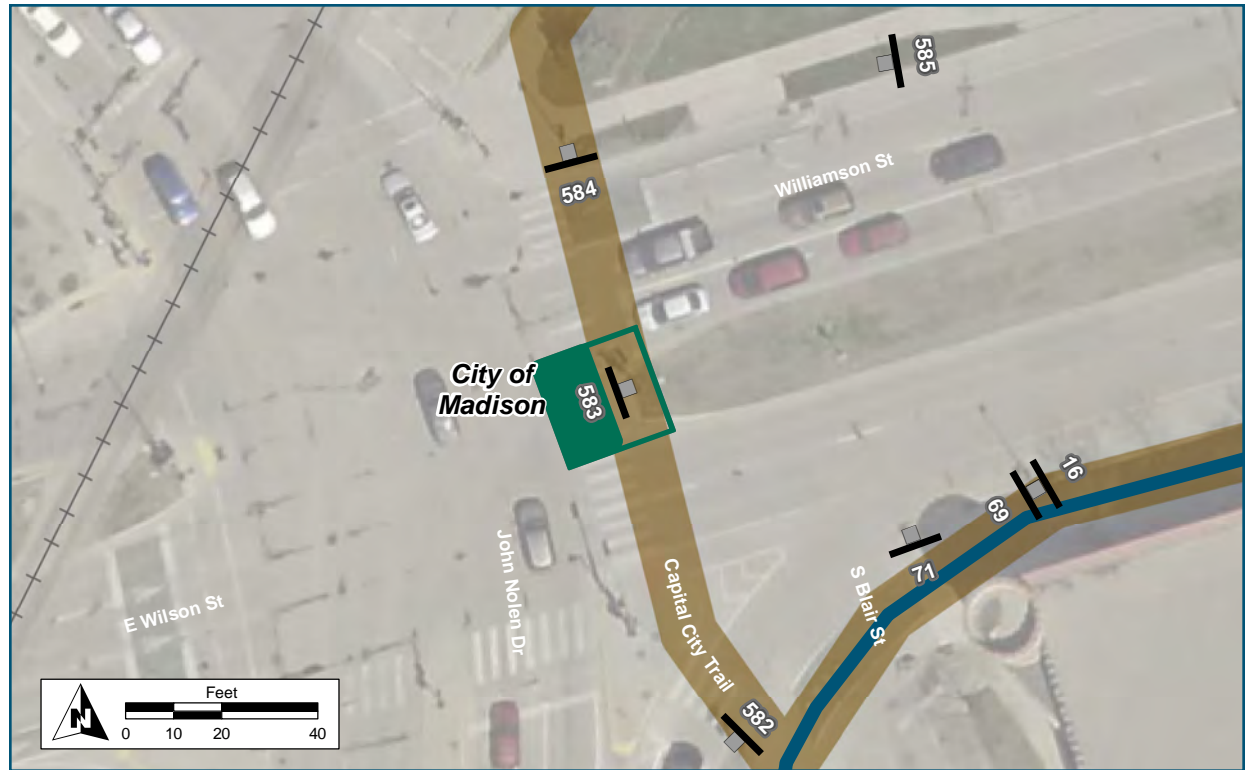

### Placement Notes

Remove the BIKE ROUTE sign. Keep the Path Name sign.





# Assembly ID: 583



## Location

On Willy Street Median  
At John Nolen/Blair Street

## Installation Details

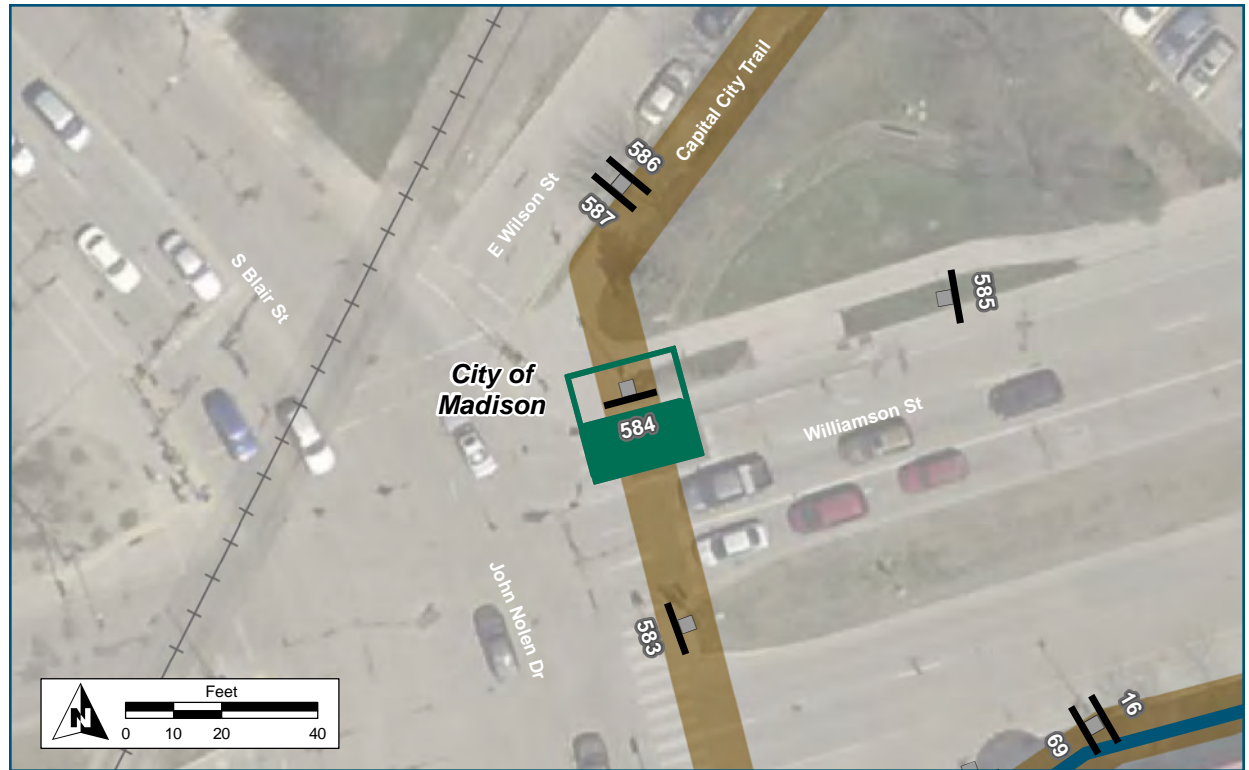
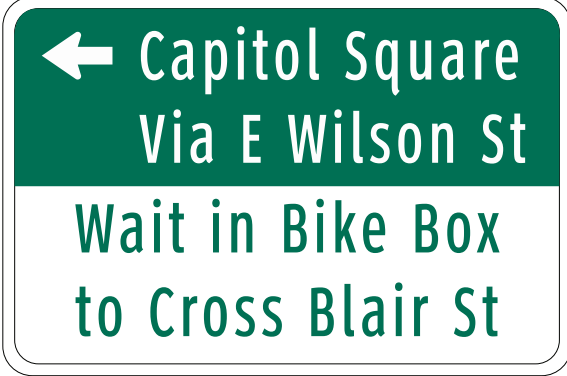
Assembly Type	Decision
Jurisdiction	City of Madison
Post	Existing
Other Assemblies	Street Name signs
Sign Facing	West
Post Distance off Pavement	3 ft
Distance from Intersection	0 ft

## Placement Notes


Remove existing bike route sign. Street name and path name signs should remain.



Assembly ID: 584



Location	
On	Willy Street
At	East of Blair Street
Installation Details	
Assembly Type	Decision
Jurisdiction	City of Madison
Post	Existing
Other Assemblies	Traffic signals; Perpendicular to NO TURN ON RED
Sign Facing	South
Post Distance off Pavement	3 ft from curb
Distance from Intersection	0 ft
Placement Notes	
Mount on traffic signal pole.	

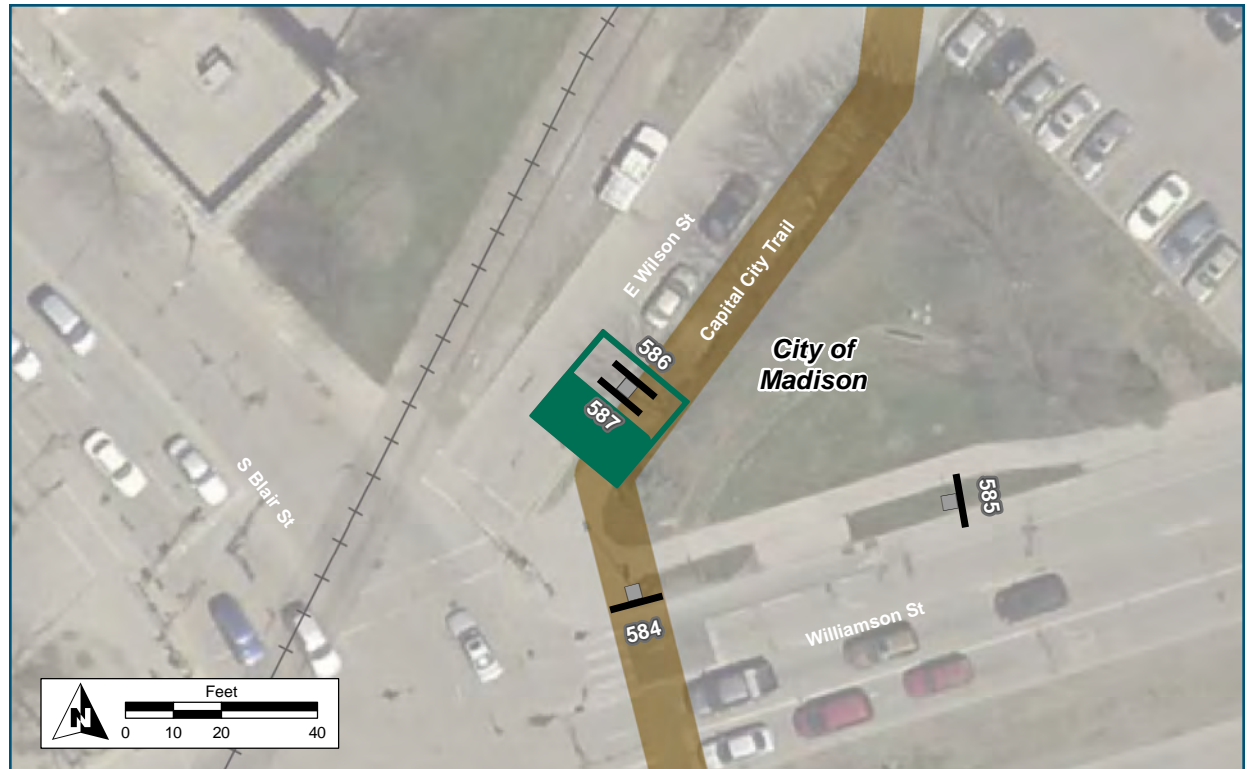


Assembly ID: 587



Central Park 0.7

Yahara River Path 1.2



**Location**

On Capital City Path  
At E of Blair Street

**Installation Details**

Assembly Type Confirmation  
Jurisdiction City of Madison  
Post New  
Other Assemblies Back to Back with #586  
Sign Facing Southwest  
Post Distance off Pavement 2 ft from sidewalk  
Distance from Intersection 35 ft NE of crosswalk

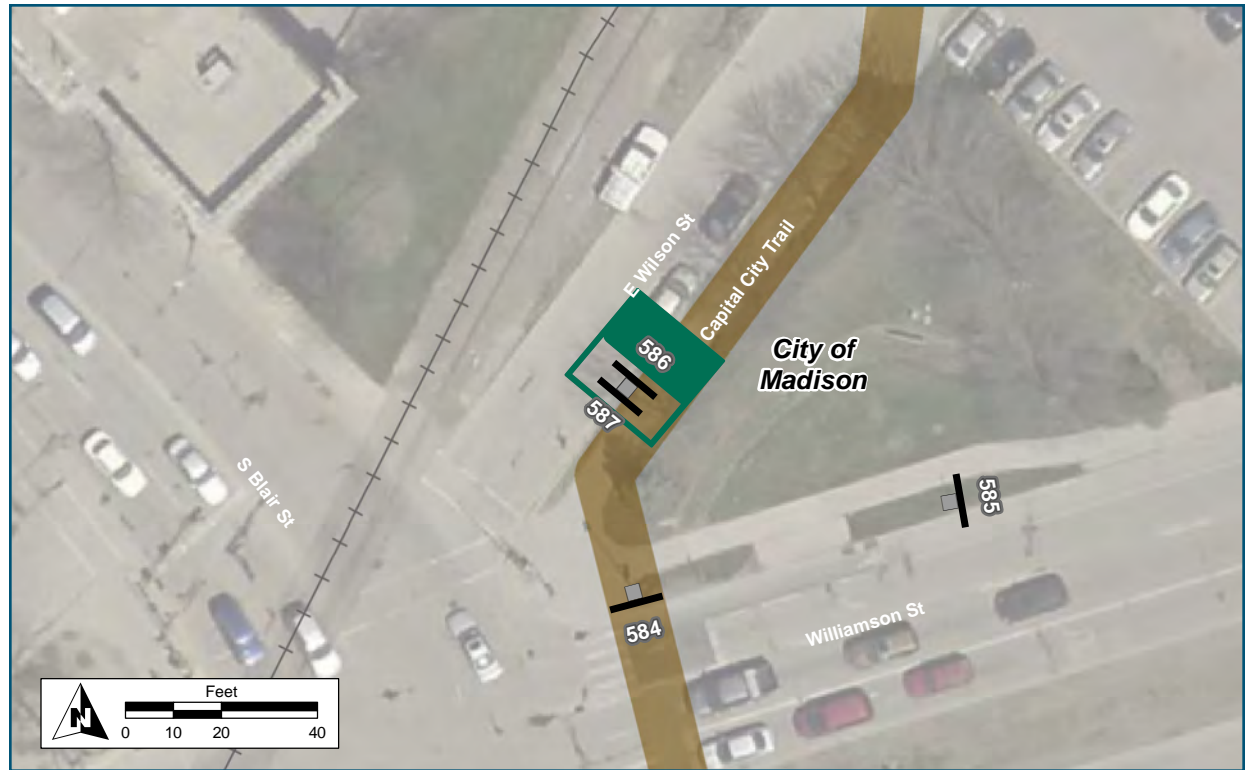

**Placement Notes**

Move existing bike route sign post to this spot



Assembly ID: 586

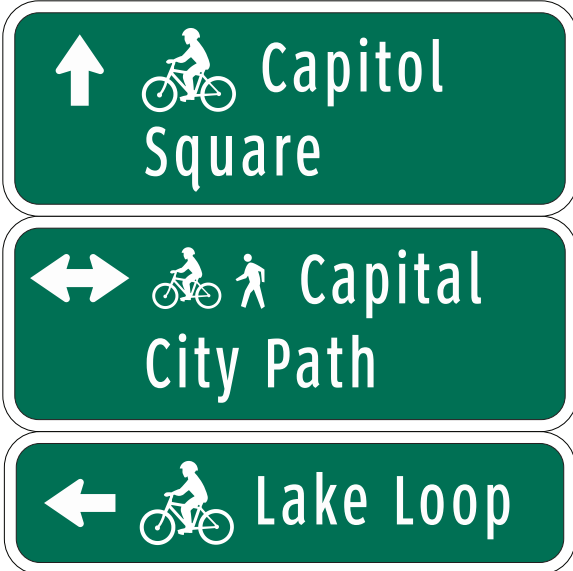
← Capital City Path  
 ← Lake Loop  
 Capitol Square  
 Via E Wilson St  
 Wait in Bike Box  
 to Cross Blair St




Location	
On	Capital City Path
At	East of Blair Street
Installation Details	
Assembly Type	Decision
Jurisdiction	City of Madison
Post	New
Other Assemblies	Back to Back with #587
Sign Facing	Northeast
Post Distance off Pavement	2 ft from sidewalk
Distance from Intersection	35 ft NE of crosswalk
Placement Notes	
Move existing bike route sign post to this spot	



Assembly ID: 585



Location	
On	Willy Street
At	East of Blair Street
Installation Details	
Assembly Type	Decision
Jurisdiction	City of Madison
Post	Existing
Other Assemblies	No Parking Any Time
Sign Facing	East
Post Distance off Pavement	3 ft from curb
Distance from Intersection	70 ft west of traffic signal pole
Placement Notes	
Place No Parking sign below wayfinding. May require longer post.	





**Location**

On East Wilson  
At John Nolen Drive

**Installation Details**

Assembly Type	Decision
Jurisdiction	City of Madison
Post	Remove Existing
Other Assemblies	None
Sign Facing	West
Post Distance off Pavement	4 ft from curb
Distance from Intersection	unknown

**Placement Notes**

Remove this sign and post. It is too late for cyclists to be in the correct lane.



**Assembly ID: 588**



Capitol Square 0.3

State St 0.6




**Location**

On East Wilson Street  
At Northeast of Franklin Street

**Installation Details**

Assembly Type Confirmation  
Jurisdiction City of Madison  
Post New  
Other Assemblies None  
Sign Facing East  
Post Distance off Pavement 2.5 ft from curb  
Distance from Intersection 50 ft NE of crosswalk

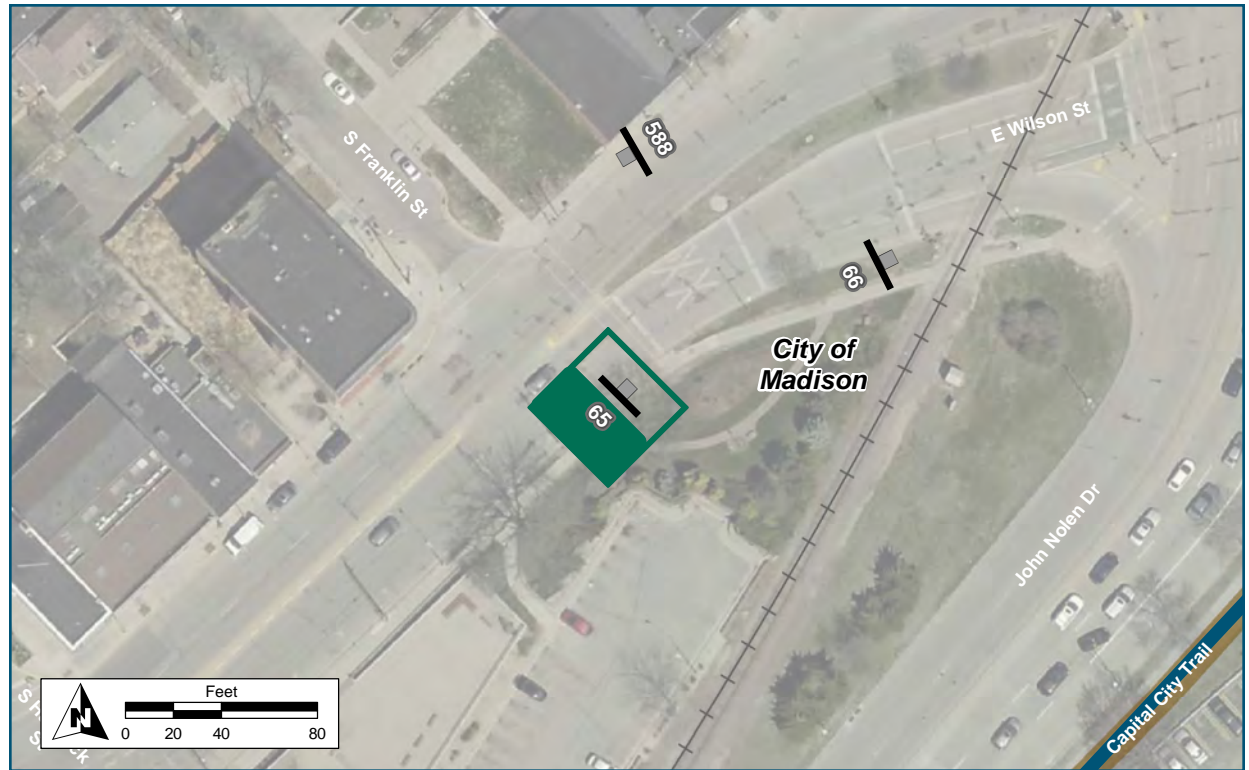
**Placement Notes**



Assembly ID: 65



Use Bike Box  
to Turn Left



Location	
On	E Wilson Street
At	S Franklin Street
Installation Details	
Assembly Type	Decision
Jurisdiction	City of Madison
Post	New
Other Assemblies	None
Sign Facing	Southwest
Post Distance off Pavement	2.5 ft from curb
Distance from Intersection	10 ft southwest of Franklin St crosswalk
Placement Notes	





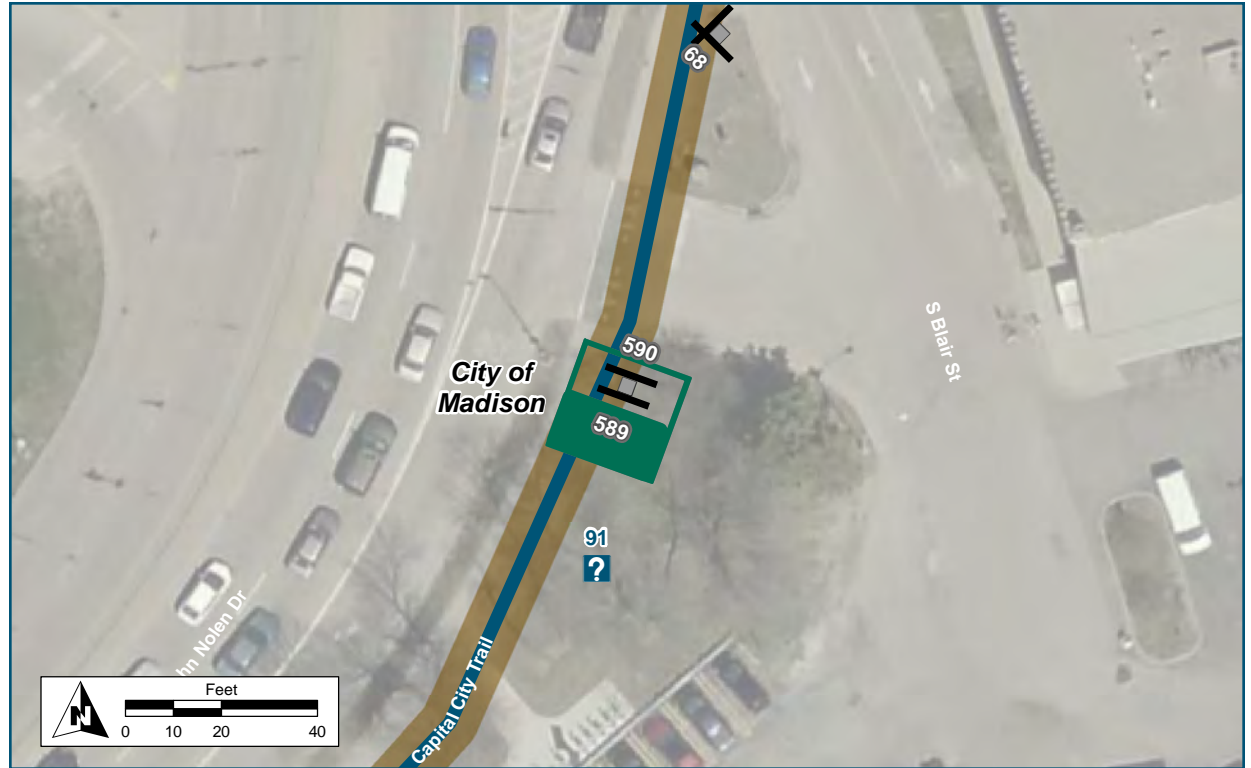
Assembly ID: 589

↑ Lake Loop 

↑ Williamson St

← Capital City Path  


← E Wilson St  
Cross Willy St



Location	
On	Lake Loop/Capital City Path
At	Machinery Row S Drive
Installation Details	
Assembly Type	Decision
Jurisdiction	City of Madison
Post	New
Other Assemblies	Back to Back with #590
Sign Facing	Southwest
Post Distance off Pavement	5 ft from path
Distance from Intersection	10 ft SW of Machinery Row Driveway
Placement Notes	



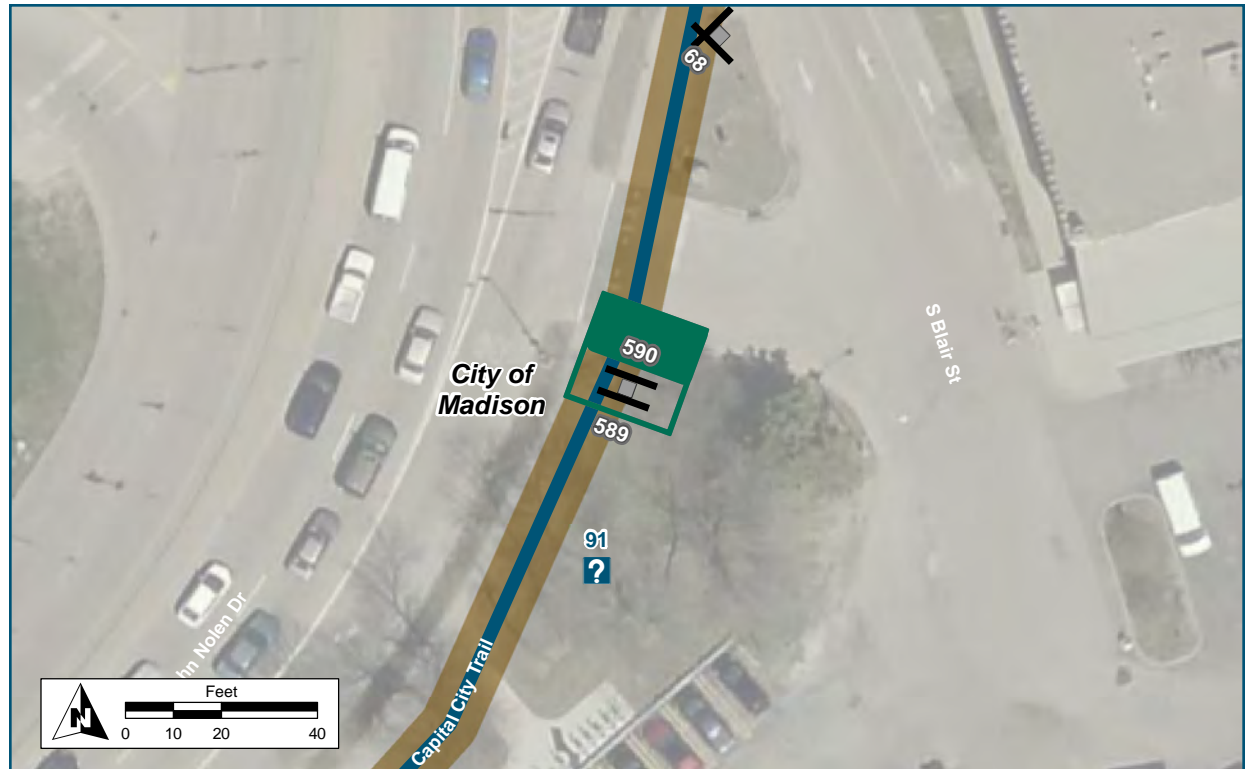
Assembly ID: 590



Monona Terrace 0.3

Capitol Square 0.6  
via Bike Elevator

Broom St 0.7



**Location**

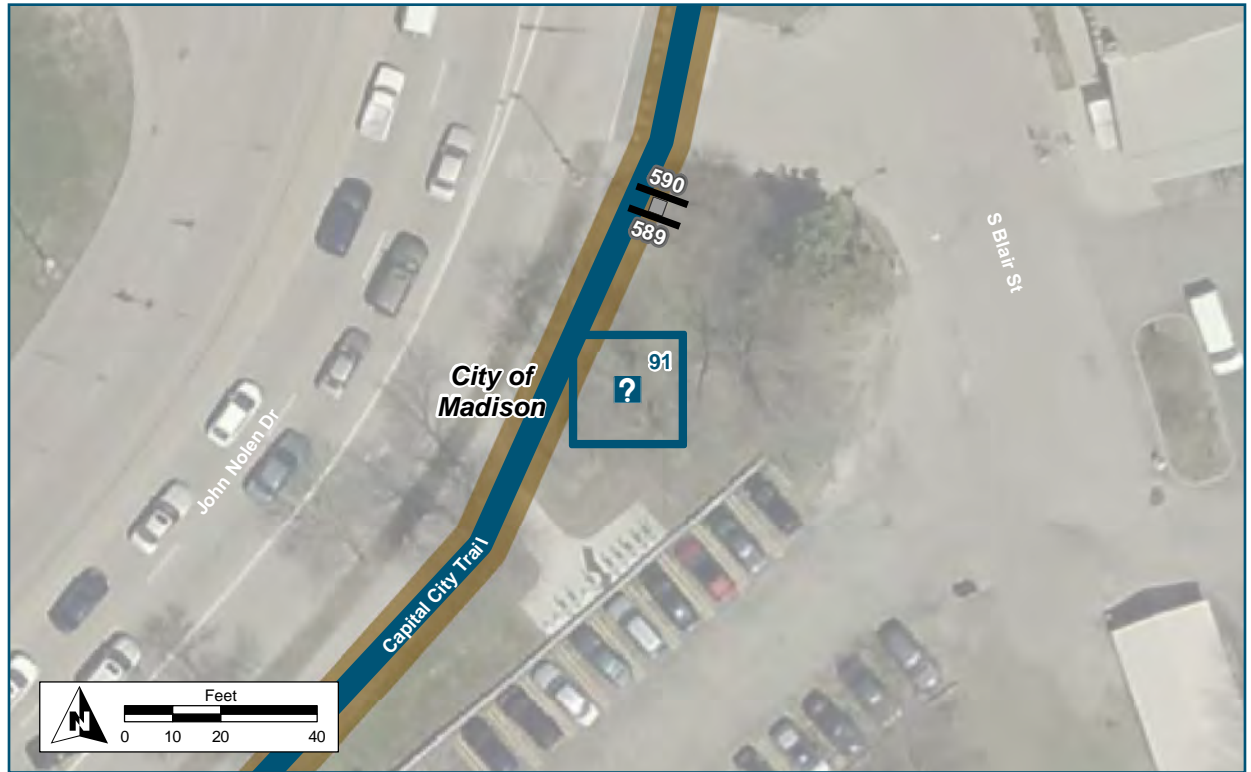
On Lake Loop/Capital City Path  
At Machinery Row S Drive

**Installation Details**

Assembly Type Confirmation  
Jurisdiction City of Madison  
Post New  
Other Assemblies Back to Back with #589  
Sign Facing Northeast  
Post Distance off Pavement 5 ft from path  
Distance from Intersection 10 ft SW of Machinery Row Driveway

**Placement Notes**





**Location**

On Capital City Path  
 At Law Park, W of Machinery Row driveway

**Installation Details**

Kiosk Type Map  
 Jurisdiction City of Madison  
 Existing or Proposed Proposed  
 Sign Facing South  
 Distance off Pavement 4-5 ft  
 Distance from Intersection Near B-Cycle station

**Placement Notes**

Will be south-facing; use "heads-up" orientation



Assembly ID: 561

- Monona Terrace →
- Capitol Square →
- Via Bike Elevator



Location	
On	Capital City Path
At	East of lower parking lot

Installation Details	
Assembly Type	Decision
Jurisdiction	City of Madison
Post	New
Other Assemblies	None
Sign Facing	Northeast
Post Distance off Pavement	2 ft from edge of terrace
Distance from Intersection	27 ft east of parking lot access opening

Placement Notes	
Use a shorter post but keep vertical clearance at 7' from the ground.	



Assembly ID: 562



**ELEVATOR**



**Location**

- On Monona Terrace lower parking
- At NW of Capital City Path

**Installation Details**

Assembly Type	Pavement Markings
Jurisdiction	City of Madison
Post	N/A
Other Assemblies	N/A
Sign Facing	Southeast
Post Distance off Pavement	N/A
Distance from Intersection	About 40 ft NW of Cap City Path, in the middle of the parking lot

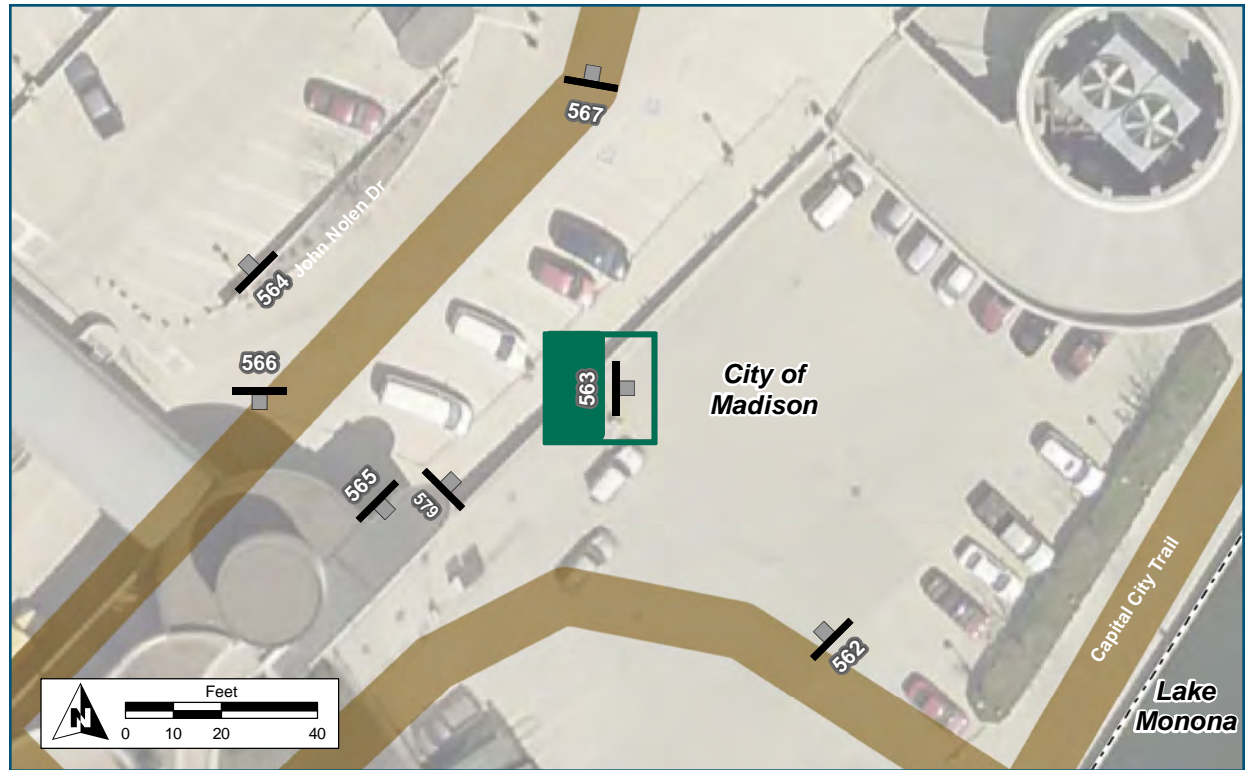
**Placement Notes**



## Assembly ID: 563



**LAKE  
FRONT**



### Location

On Monona Terrace Lower  
Parking Lot

At Ramp to Elevator

### Installation Details

Assembly Type Pavement Marking

Jurisdiction City of Monona

Post N/A

Other Assemblies None

Sign Facing West

Post Distance off Pavement N/A

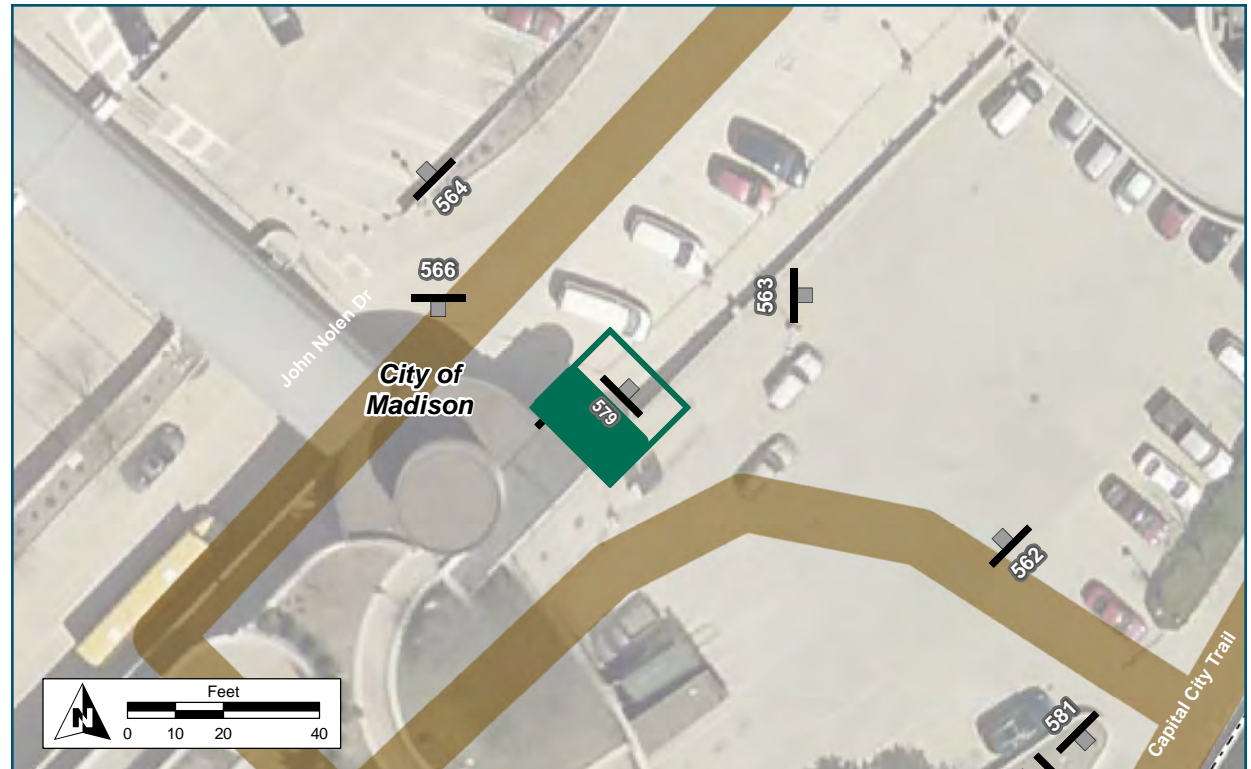
Distance from Intersection About 10 ft from curb ramp,  
aligned in the direction of the  
access to path

### Placement Notes



## Assembly ID: 579

See Placement Notes



### Location

On Monona Terrace Elevator

At Lower Exit

### Installation Details

Assembly Type Existing

Jurisdiction City of Madison

Post N/A

Other Assemblies None

Sign Facing Southwest

Post Distance off Pavement N/A

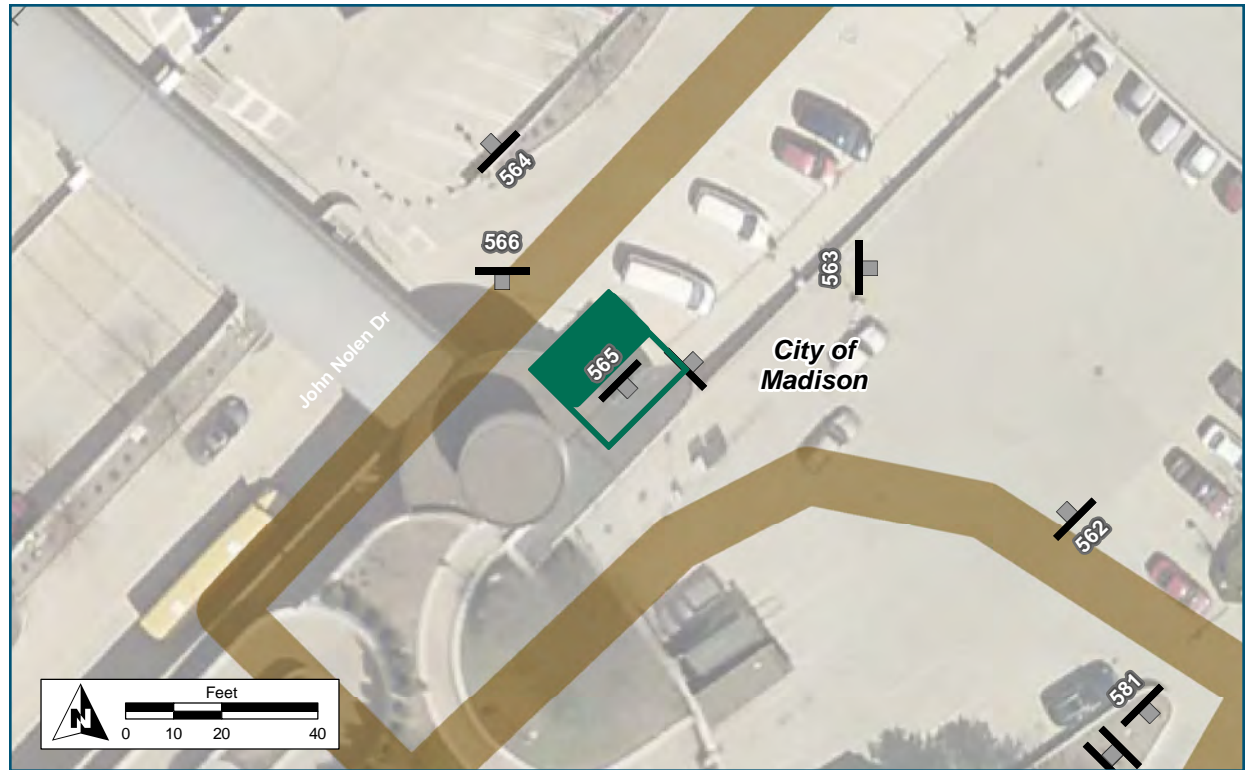
Distance from Intersection N/A

### Placement Notes

Existing sign to remain--posted at ground level exit of bike elevator



See Placement Notes



**Location**

On Monona Terrace Elevator  
At Upper Entrance

**Installation Details**

Assembly Type	Existing Wayfinding
Jurisdiction	City of Madison
Post	N/A
Other Assemblies	None
Sign Facing	Northwest
Post Distance off Pavement	N/A
Distance from Intersection	N/A

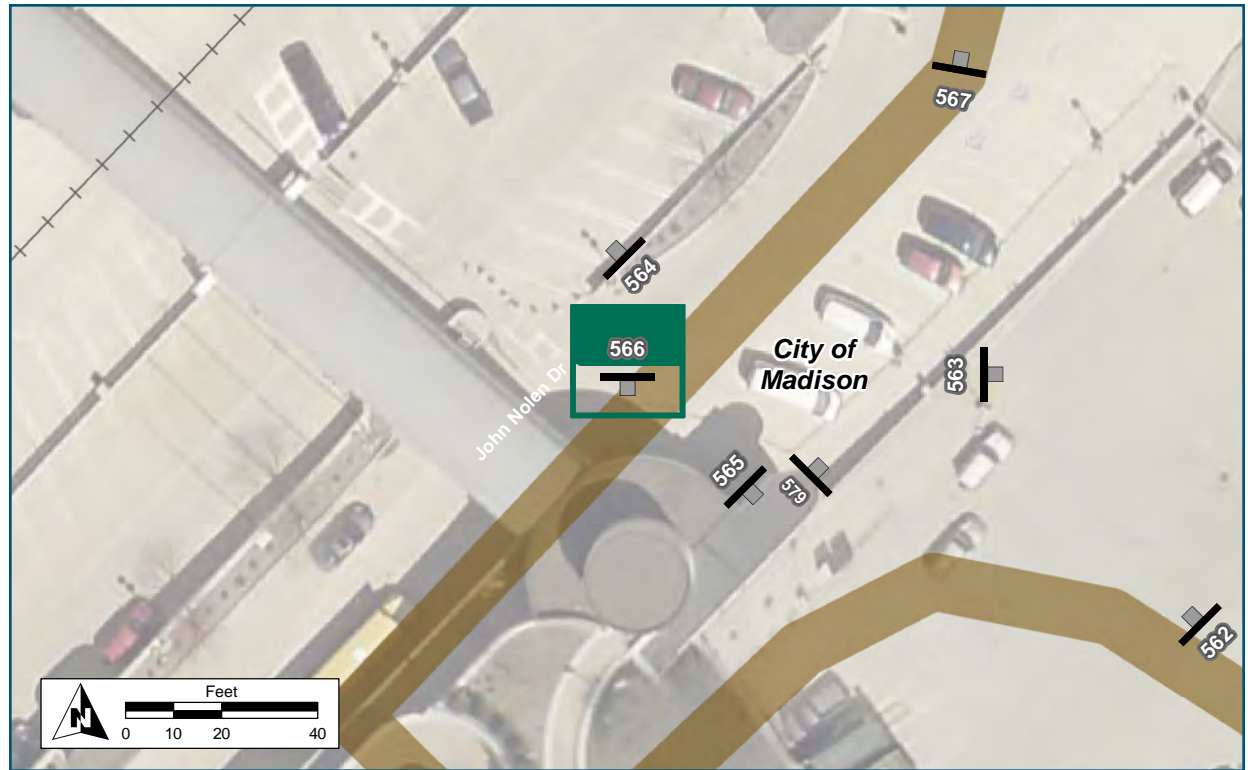
**Placement Notes**

Existing sign posted at entrance to bike elevator. Sign to remain.





## Assembly ID: 566



### Location

- On Monona Terrace Upper Parking
- At Ramp to Elevator

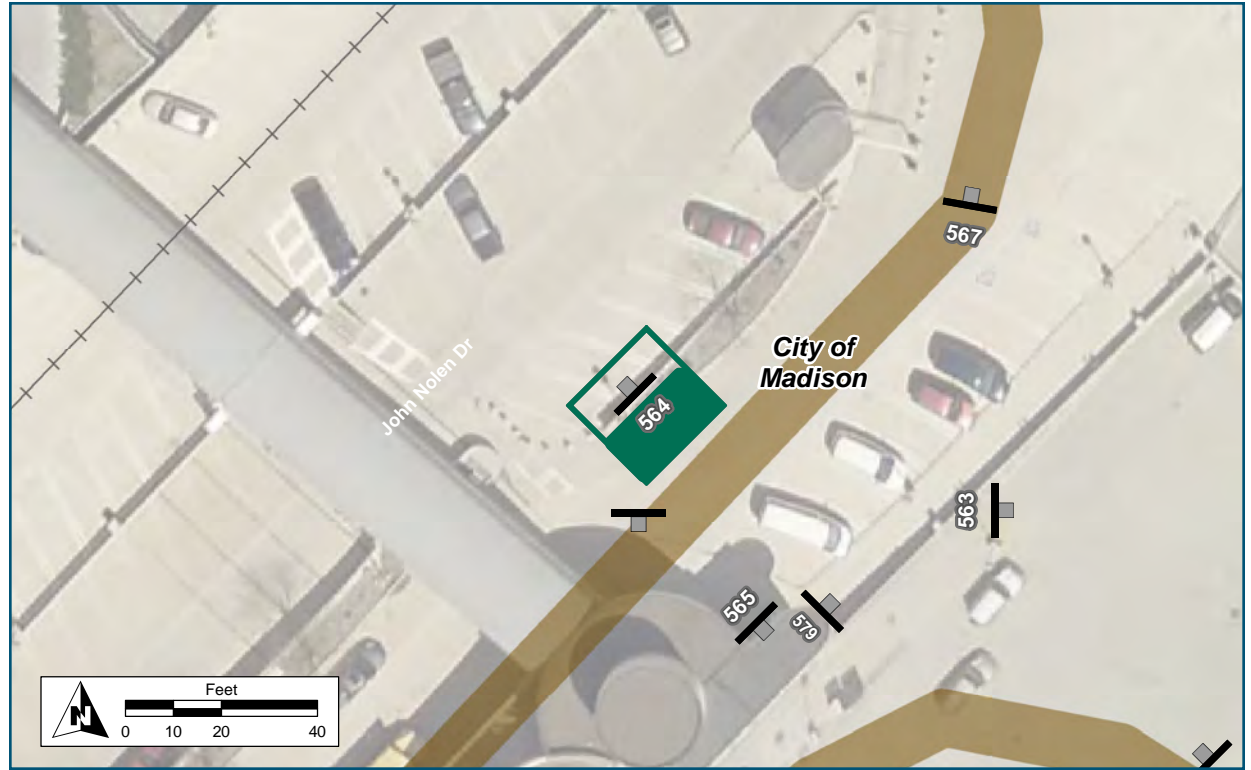
### Installation Details

Assembly Type	Pavement Marking
Jurisdiction	City of Monona
Post	N/A
Other Assemblies	None
Sign Facing	North
Post Distance off Pavement	N/A
Distance from Intersection	About 10 ft from curb ramp, angled in the direction of the curb ramp

### Placement Notes



Assembly ID: 564



Location	
On	Monona Terrace Upper Parking
At	Facing Elevator
Installation Details	
Assembly Type	Decision
Jurisdiction	City of Madison
Post	Existing
Other Assemblies	None
Sign Facing	Southeast
Post Distance off Pavement	1 ft from edge of terrace
Distance from Intersection	About 60 ft NW of elevator exit
Placement Notes	
Attach to existing light pole, visible from elevator	



## Assembly ID: 567



### Location

On Monona Terrace Upper Parking

At Next to Exit Gate

### Installation Details

Assembly Type Pavement Marking

Jurisdiction City of Madison

Post N/A

Other Assemblies None

Sign Facing South

Post Distance off Pavement N/A

Distance from Intersection About 30 ft SE of parking lot attendant booth

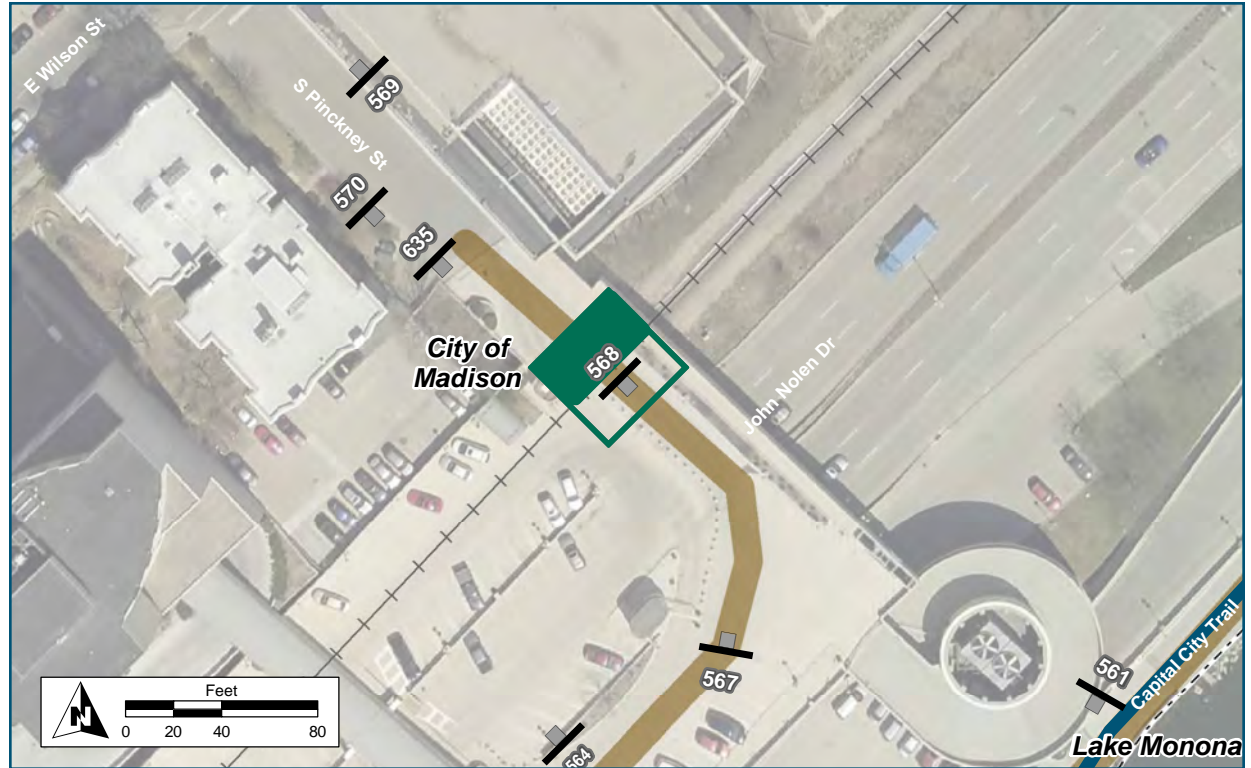
### Placement Notes



# Assembly ID: 568



**ELEVATOR**



Location	
On	Monona Terrace Upper Parking
At	SE of Parking Exit
Installation Details	
Assembly Type	Pavement Marking
Jurisdiction	City of Madison
Post	N/A
Other Assemblies	None
Sign Facing	Northwest
Post Distance off Pavement	N/A
Distance from Intersection	80-100 ft SE of parking lot exit
Placement Notes	

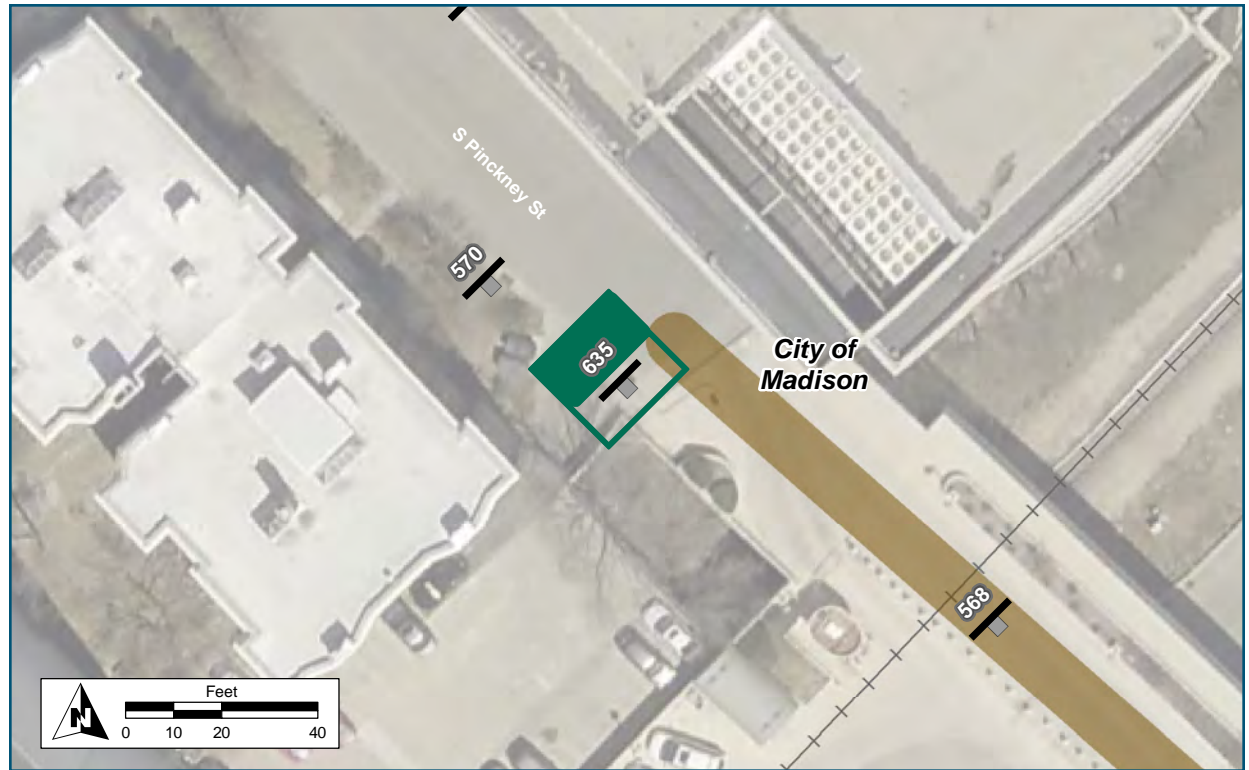


## Assembly ID: 635

Existing

ONE WAY  
DO NOT  
ENTER

EXCEPT BIKES



### Location

On S Pinckney Street

At Monona Terr Parking Exit

### Installation Details

Assembly Type Other

Jurisdiction City of Madison

Post Existing


Other Assemblies Back to back with Stop sign

Sign Facing Northwest

Post Distance off Pavement 3 ft from curb

Distance from Intersection 5 ft from parking lot exit.

### Placement Notes



Assembly ID: 570

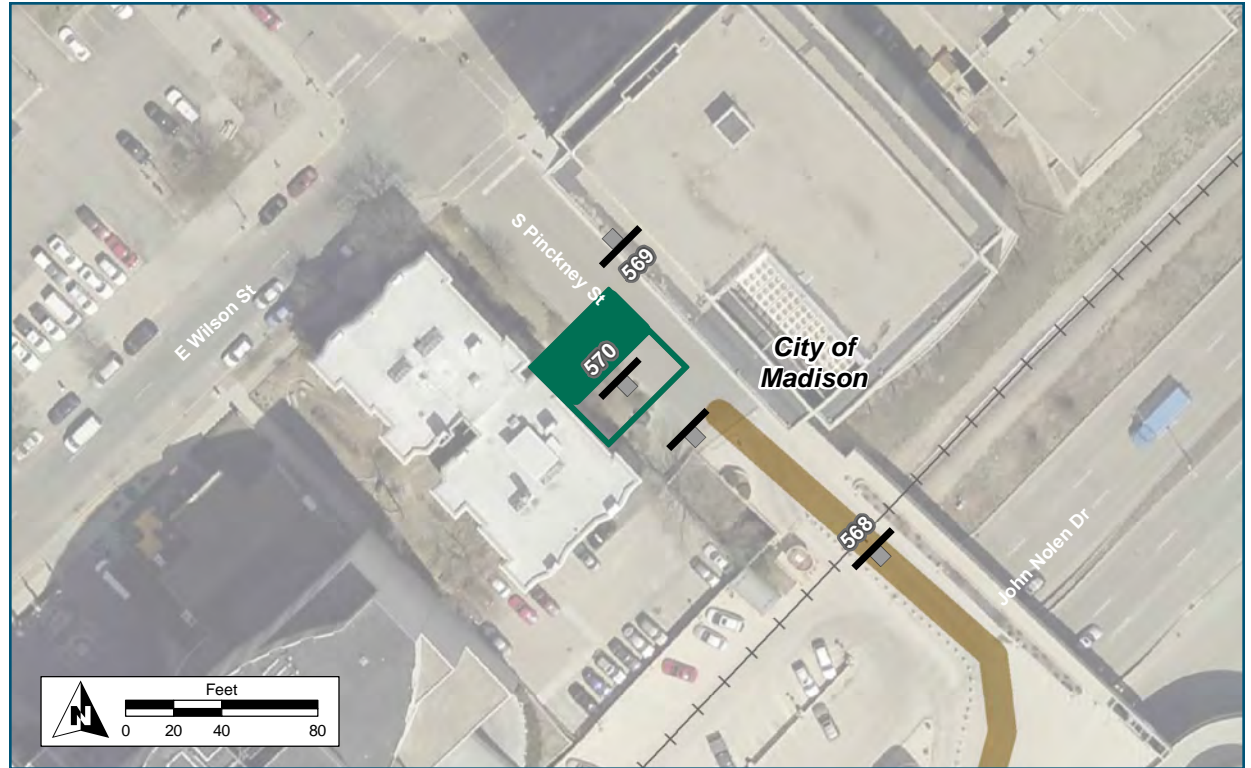


↑ Lake Front

↑ Capital City Path



Via Bike Elevator



**Location**

On S Pinckney Street  
At NW of Monona Terr parking

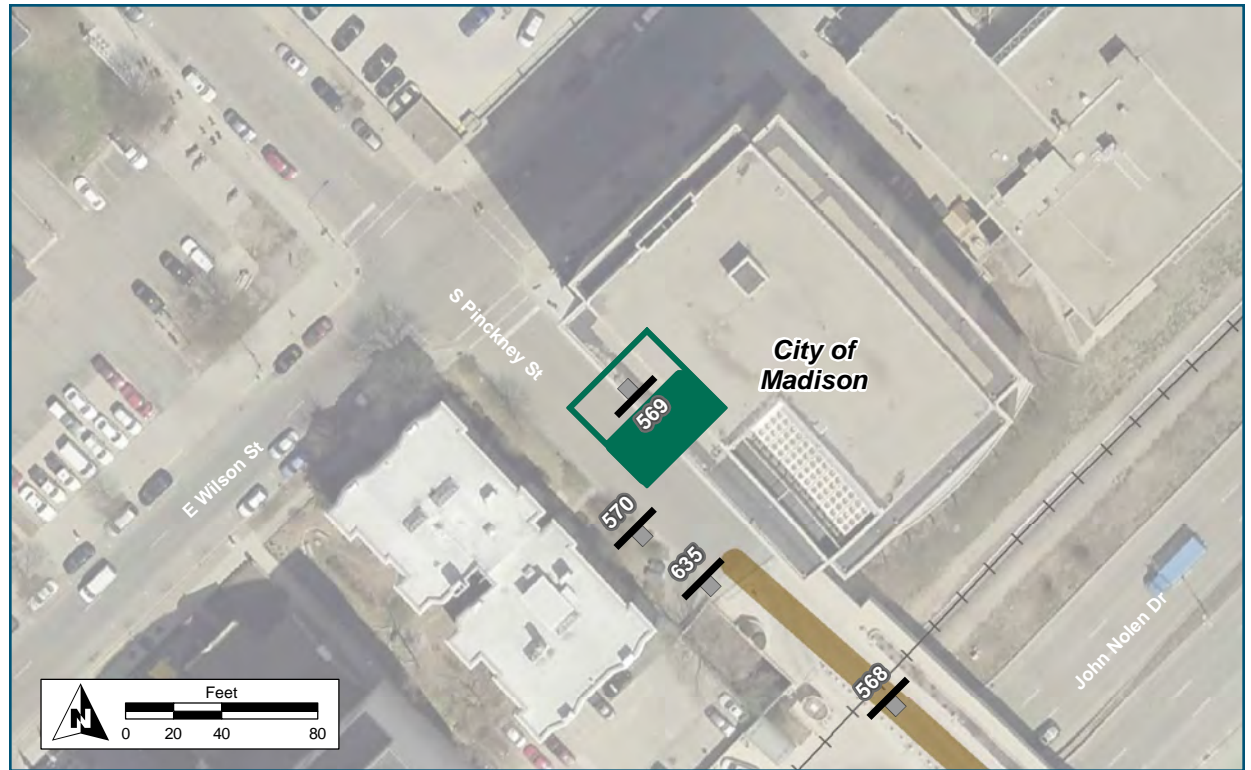
**Installation Details**

Assembly Type	Decision
Jurisdiction	City of Madison
Post	New
Other Assemblies	None
Sign Facing	Northwest
Post Distance off Pavement	3 ft from curb
Distance from Intersection	40-50 ft NW of parking lot exit

**Placement Notes**



Assembly ID: 569



Location	
On	S Pinkney Street
At	SE of E Wilson Street
Installation Details	
Assembly Type	Decision
Jurisdiction	City of Madison
Post	Existing
Other Assemblies	No Parking Any Time
Sign Facing	Southeast
Post Distance off Pavement	4 ft from curb
Distance from Intersection	About 60 ft S of crosswalk
Placement Notes	
May need longer post. Place wayfinding assembly above parking restriction sign.	



**Assembly ID: 581**



Location	
On	Capital City Path
At	Lower Parking Lot
Installation Details	
Assembly Type	Decision
Jurisdiction	City of Madison
Post	New
Other Assemblies	None
Sign Facing	Northeast
Post Distance off Pavement	5 ft from edge of terrace
Distance from Intersection	5 ft SW of access to parking lot
Placement Notes	
X	





See Placement Notes



### Location

On Capital City Path  
At Monona Terrace Lower Parking

### Installation Details

Assembly Type	Existing
Jurisdiction	City of Madison
Post	N/A
Other Assemblies	None
Sign Facing	Northeast
Post Distance off Pavement	5 ft from edge of terrace
Distance from Intersection	About 16 ft SW of access to parking lot

### Placement Notes

Existing Monona Terrace Sign to Remain



## Assembly ID: 120

See Placement Notes



### Location

On Capital City Path

At Monona Terrace Lower Parking

### Installation Details

Assembly Type Existing

Jurisdiction City of Madison

Post N/A

Other Assemblies None

Sign Facing Southwest

Post Distance off Pavement 5 ft from edge of terrace

Distance from Intersection About 16 ft SW of access to parking lot

### Placement Notes

Existing Monona Terrace Sign to Remain



## Kiosk Map ID: 44



### Location

On Capital City Path

At Law Park, East of Broom St

### Installation Details

Kiosk Type Map

Jurisdiction City of Madison

Existing or Proposed Existing

Sign Facing North

Distance off Pavement 4-5 ft

Distance from Intersection About 250 ft NE of Broom St

### Placement Notes

**Assembly ID: 116**



Location	
On	Capital City Path
At	SE of S Broom Street
Installation Details	
Assembly Type	Decision
Jurisdiction	City of Madison
Post	New
Other Assemblies	Back to Back with #117, Perpendicular to #118
Sign Facing	South
Post Distance off Pavement	4 ft from path
Distance from Intersection	0 ft
Placement Notes	



Assembly ID: 117



Location	
On	Capital City Path
At	SE of S Broom Street
Installation Details	
Assembly Type	Decision
Jurisdiction	City of Madison
Post	New
Other Assemblies	Back to Back with #116, Perpendicular to #118
Sign Facing	North
Post Distance off Pavement	4 ft from path
Distance from Intersection	0 ft
Placement Notes	



Assembly ID: 118



Location	
On	Capital City Path
At	SE of S Broom Street
Installation Details	
Assembly Type	Decision
Jurisdiction	City of Madison
Post	New
Other Assemblies	Perpendicular to #116 and #117
Sign Facing	East
Post Distance off Pavement	5 ft from path
Distance from Intersection	0 ft
Placement Notes	





**Location**

On	Capital City Path
At	North Shore Drive

**Installation Details**

Assembly Type	Decision
Jurisdiction	City of Madison
Post	Existing
Other Assemblies	Back to Back with #591
Sign Facing	North
Post Distance off Pavement	5 ft from path
Distance from Intersection	About 90 ft N of crosswalk

**Placement Notes**


**Assembly ID: 591**



Monona Terrace 0.3

Capitol Square 0.7  
via Bike Elevator

Williamson St 0.8

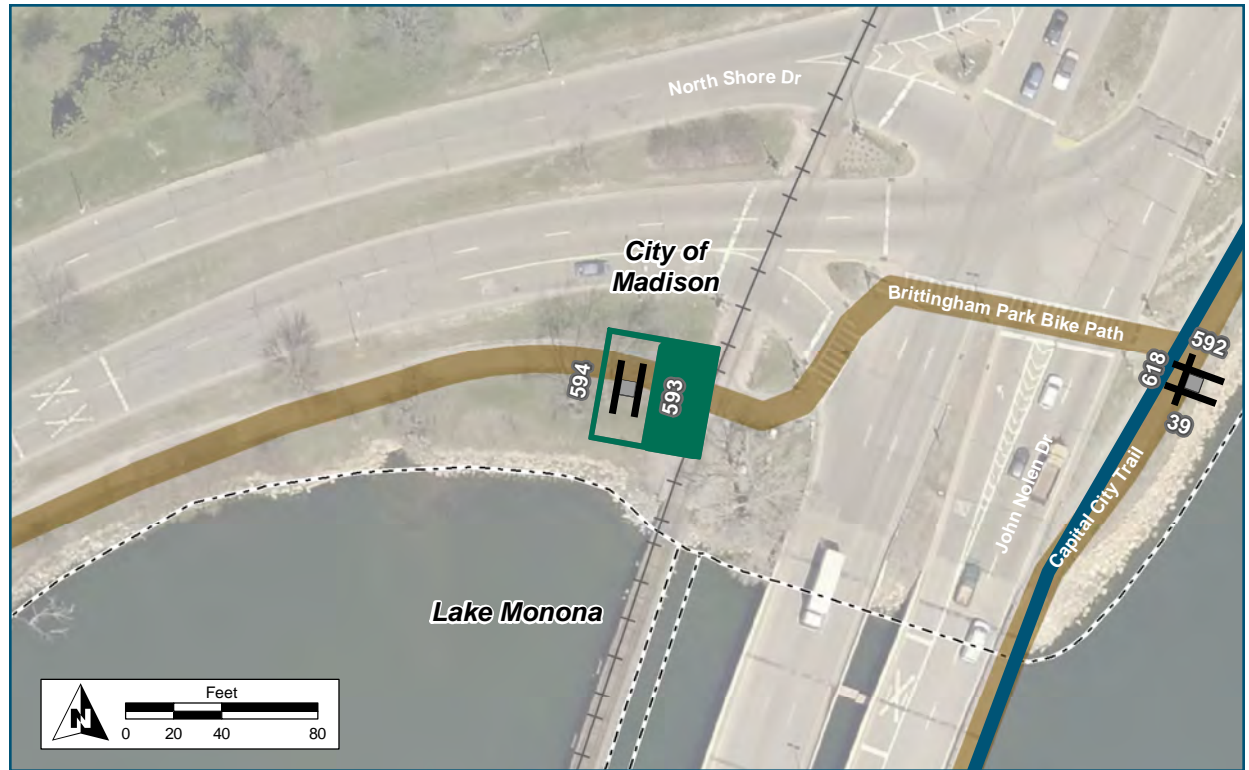


Location	
On	Capital City Path
At	North Shore Drive
Installation Details	
Assembly Type	Confirmation
Jurisdiction	City of Madison
Post	Existing
Other Assemblies	Back to Back with #40
Sign Facing	South
Post Distance off Pavement	5 ft from path
Distance from Intersection	90 ft N of crosswalk
Placement Notes	





Assembly ID: 593



**Location**

- On Brittingham Park Path
- At East of John Nolen Drive

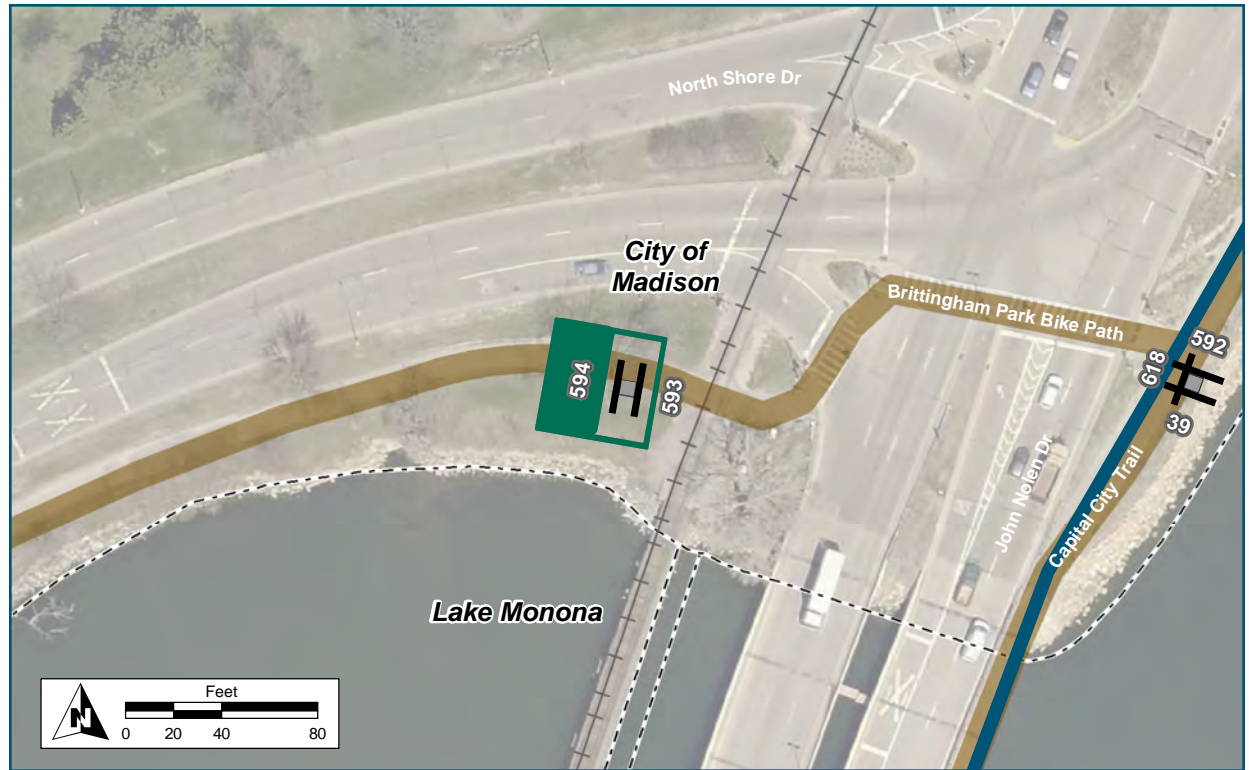
**Installation Details**

- Assembly Type Confirmation
- Jurisdiction City of Madison
- Post Existing
- Other Assemblies Back to Back with #594
- Sign Facing East
- Post Distance off Pavement 5 ft from path
- Distance from Intersection 25 ft West of RR tracks

**Placement Notes**



Assembly ID: 594



Location	
On	Brittingham Park Path
At	East of John Nolen Drive
Installation Details	
Assembly Type	Path Access
Jurisdiction	City of Madison
Post	Existing
Other Assemblies	Back to Back with #593, Existing Wayfinding Sign
Sign Facing	West
Post Distance off Pavement	5 ft from path
Distance from Intersection	25 ft W of RR tracks
Placement Notes	
Replace existing BIKE ROUTE panel	



**Assembly ID: 592**



**Location**

On Capital City Path  
 At East of North Shore Drive

**Installation Details**

Assembly Type	Decision
Jurisdiction	City of Madison
Post	Existing
Other Assemblies	Back to Back with #39, Perpendicular to #618
Sign Facing	North
Post Distance off Pavement	4 ft from path
Distance from Intersection	4 ft from path intersection

**Placement Notes**

Remove existing BIKE ROUTE and Lake Loop panels.



Assembly ID: 618



Location	
On	Capital City Path
At	East of North Shore Drive
Installation Details	
Assembly Type	Decision
Jurisdiction	City of Madison
Post	Existing
Other Assemblies	Perpendicular to #592 and #39
Sign Facing	South
Post Distance off Pavement	4 ft from path
Distance from Intersection	4 ft from path intersection
Placement Notes	



**Assembly ID: 39**



**Location**

On Capital City Path  
At East of North Shore Drive

**Installation Details**

Assembly Type	Decision
Jurisdiction	City of Madison
Post	Existing
Other Assemblies	Back to back with 592, Perpendicular to #618
Sign Facing	South
Post Distance off Pavement	4 ft from path
Distance from Intersection	4 ft from path intersection

**Placement Notes**

Remove BIKE ROUTE panel and arrow plaque



**Assembly ID: 10**



**Location**

On	E Lakeside Street
At	Capital City Path

**Installation Details**

Assembly Type	Turn
Jurisdiction	City of Madison
Post	Existing
Other Assemblies	None
Sign Facing	North
Post Distance off Pavement	4 ft from curb
Distance from Intersection	At bike crossing, on South side of Lakeside Street

**Placement Notes**

--	--



Assembly ID: 11




Location	
On	E Lakeside Street
At	Olin Turville Court
Installation Details	
Assembly Type	Turn
Jurisdiction	City of Madison
Post	Existing
Other Assemblies	No Parking Any Time
Sign Facing	Southeast
Post Distance off Pavement	4 ft from curb
Distance from Intersection	About 40 ft northwest of Olin Turville Ct
Placement Notes	
Place No Parking sign below wayfinding. Check vertical/horizontal clearance; may need longer post	



**Assembly ID: 115**



Location	
On	Olin Turville Court
At	Wingra Creek Path N Entry
Installation Details	
Assembly Type	Decision
Jurisdiction	City of Madison
Post	New
Other Assemblies	None
Sign Facing	North
Post Distance off Pavement	4 ft from curb
Distance from Intersection	40 ft north of Wingra Crk path
Placement Notes	





Assembly ID: 113




**Location**

On Olin Turville Court  
 At Wingra Creek Path North exit

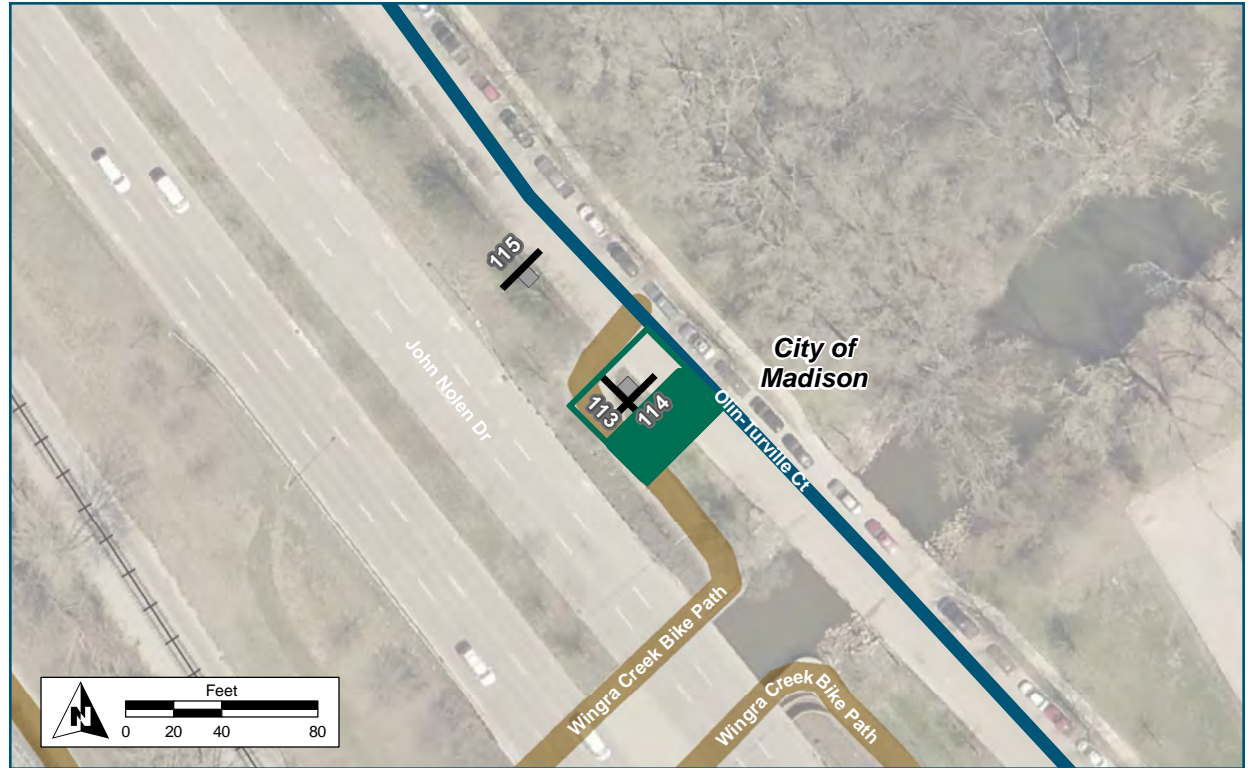
**Installation Details**

Assembly Type Decision  
 Jurisdiction City of Madison  
 Post Existing  
 Other Assemblies Perpendicular to #113 and path name sign  
 Sign Facing Southwest  
 Post Distance off Pavement 4 ft from path  
 Distance from Intersection 4 ft SW of Olin Turville Ct curb

**Placement Notes**



Assembly ID: 114




**Location**

On Olin Turville Court  
 At Wingra Creek Path North entry

**Installation Details**

Assembly Type Decision  
 Jurisdiction City of Madison  
 Post Existing  
 Other Assemblies Perpendicular to #113, Below existing path name sign  
 Sign Facing Southeast  
 Post Distance off Pavement 4 ft from path  
 Distance from Intersection 4 ft SW of Olin Turville Ct curb

**Placement Notes**



Assembly ID: 595




**Location**

On Wingra Creek Path  
At SW of Pedestrian Bridge

**Installation Details**

Assembly Type Decision  
Jurisdiction City of Madison  
Post New  
Other Assemblies Back to Back with #596  
Sign Facing Southwest  
Post Distance off Pavement 4 ft from path  
Distance from Intersection 70 ft SW of pedestrian bridge intersection

**Placement Notes**



Assembly ID: 596



Goodman Pool  0.4

Beld St 0.6

Vilas Zoo 1.8



**Location**

On Wingra Creek Path  
At SW of Pedestrian Bridge

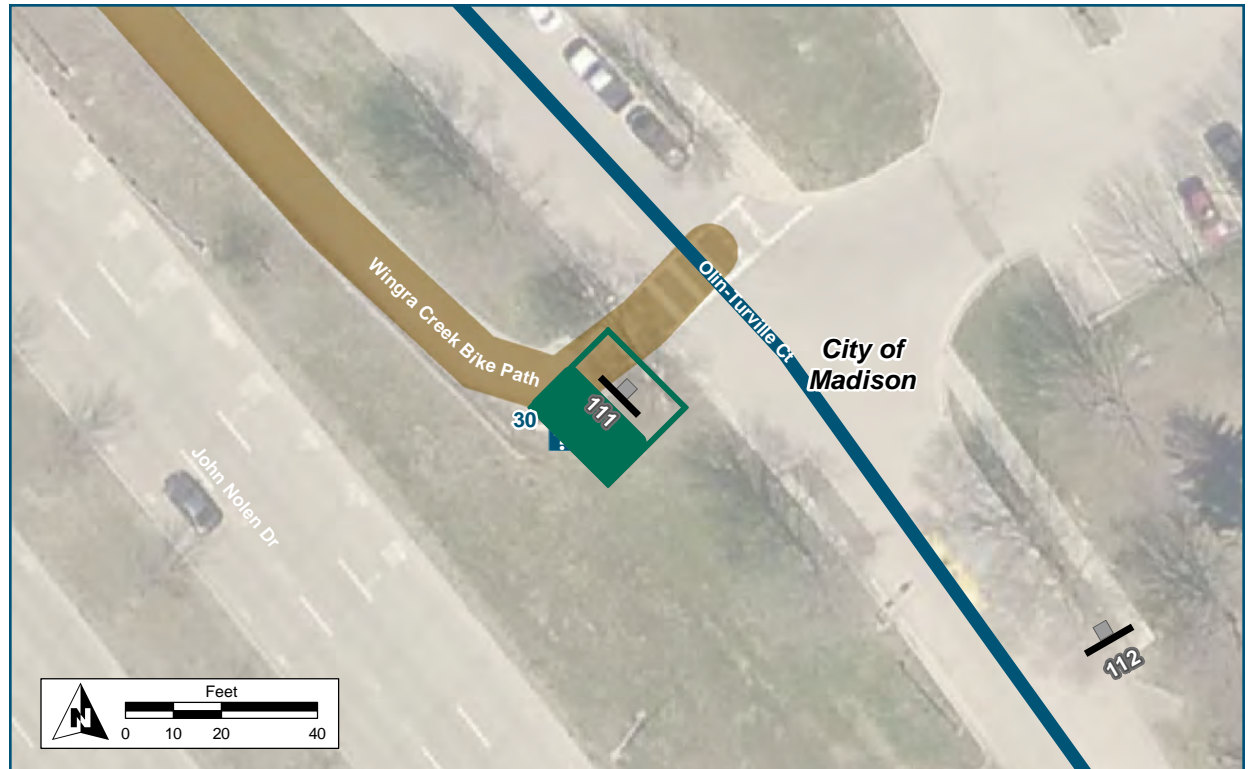
**Installation Details**

Assembly Type Confirmation  
Jurisdiction City of Madison  
Post New  
Other Assemblies Back to Back with #595  
Sign Facing Northeast  
Post Distance off Pavement 4 ft from path  
Distance from Intersection 70 ft SW of pedestrian bridge intersection

**Placement Notes**



Assembly ID: 111



**Location**

On Olin Turville Court  
At Parking Lot

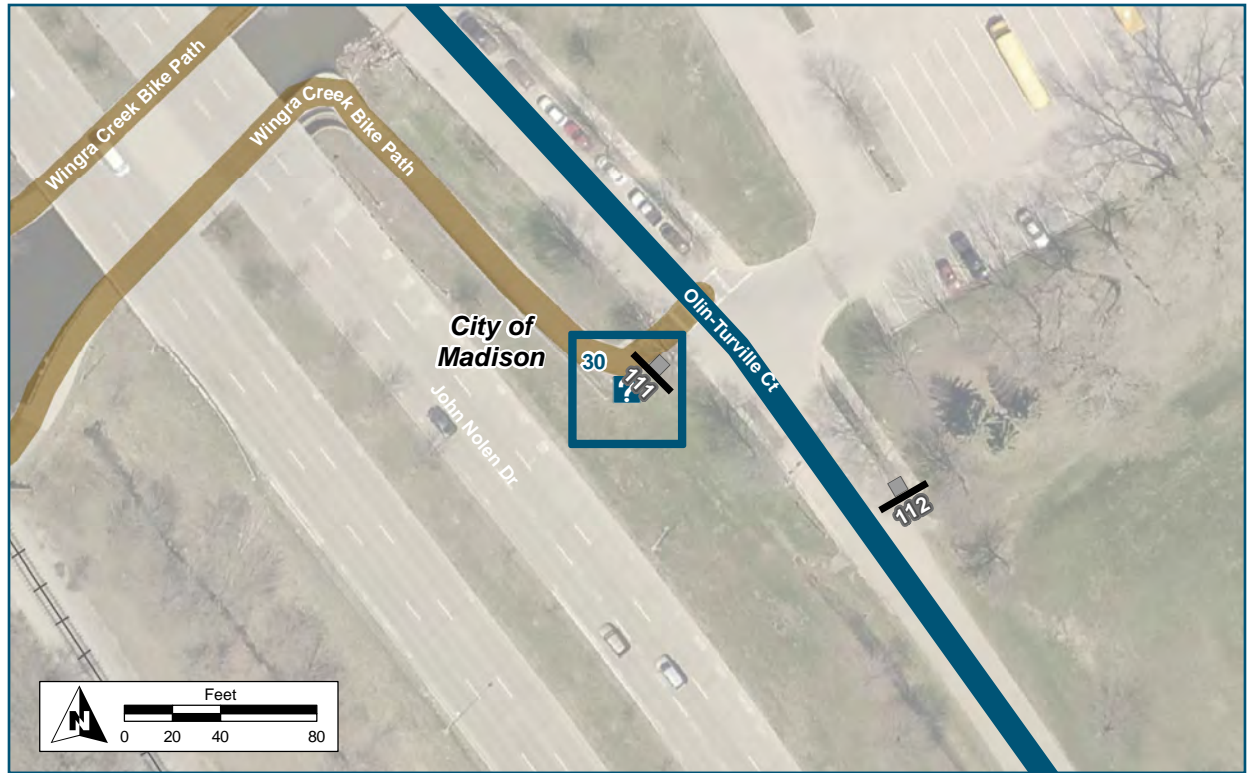
**Installation Details**

Assembly Type Decision  
Jurisdiction City of Madison  
Post New  
Other Assemblies None  
Sign Facing Southwest  
Post Distance off Pavement 4 ft from path  
Distance from Intersection 10 ft SW of Olin Turville Ct curb

**Placement Notes**



# Kiosk Map ID: 30



## Location

On Wingra Creek Path

At Olin Park

## Installation Details

Kiosk Type Map

Jurisdiction City of Madison

Existing or Proposed Existing

Sign Facing Northeast

Distance off Pavement 4-5 ft

Distance from Intersection About 20 ft SW of Olin Turville Ct

## Placement Notes



Assembly ID: 112



**Location**

On Olin Turville Court  
At Southeast of Parking Lot

**Installation Details**

Assembly Type Decision  
Jurisdiction City of Madison  
Post New  
Other Assemblies None  
Sign Facing South  
Post Distance off Pavement 4 ft from curb  
Distance from Intersection About 100 ft SE of crosswalk

**Placement Notes**

See Photo and  
Placement Notes



**Location**

On Olin Turville Court

At E Olin Avenue

**Installation Details**

Assembly Type Turn

Jurisdiction City of Madison

Post Existing

Other Assemblies No Parking Any Time


Sign Facing North

Post Distance off Pavement 4 ft

Distance from Intersection 15 ft from path

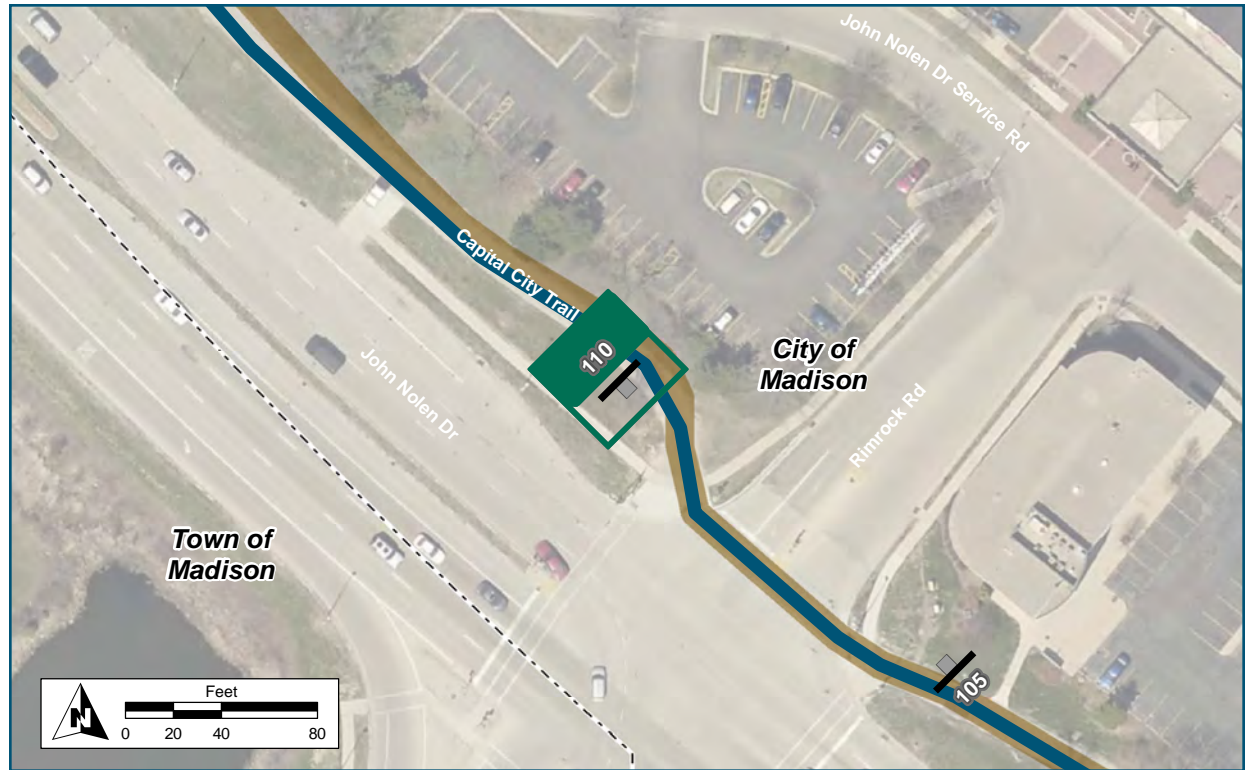
**Placement Notes**

Existing sign to remain



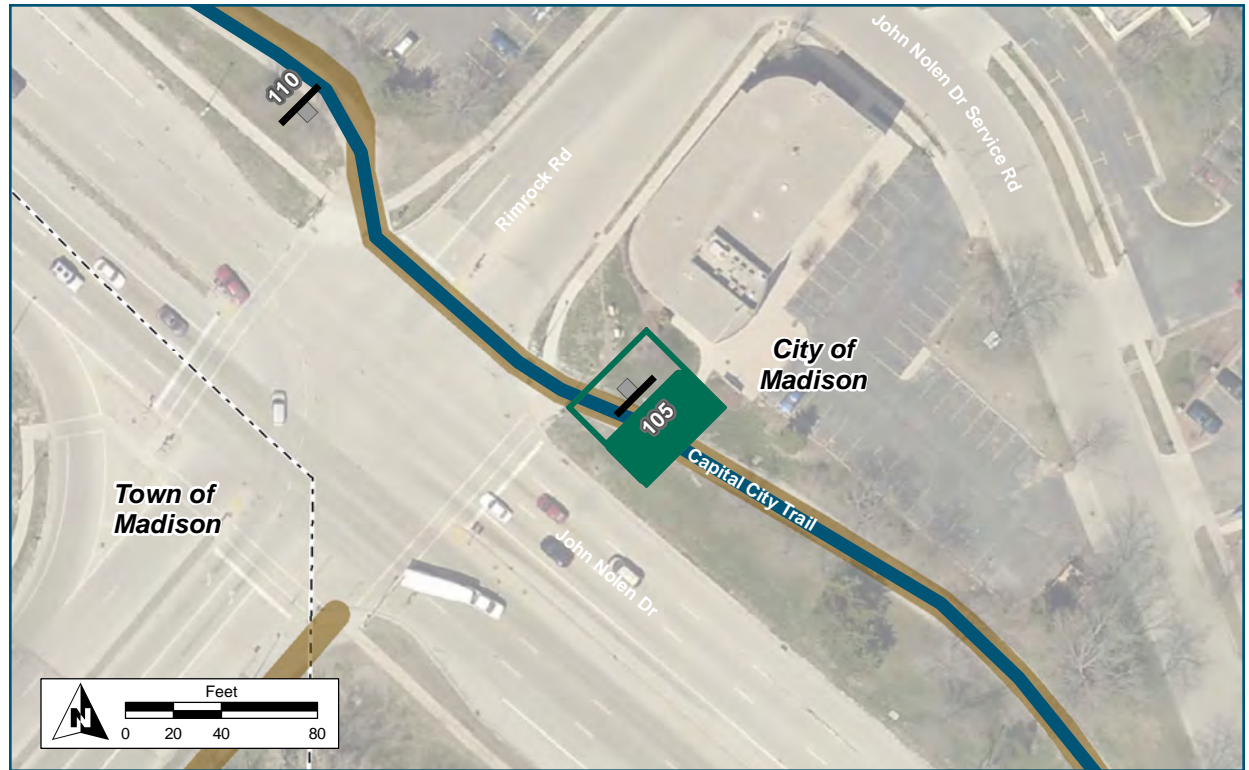


Assembly ID: 110



Location	
On	Capital City Path
At	Rimrock Avenue
Installation Details	
Assembly Type	Decision
Jurisdiction	City of Madison
Post	New
Other Assemblies	None
Sign Facing	Northwest
Post Distance off Pavement	5 ft from path
Distance from Intersection	30-40 ft NW of sidewalk
Placement Notes	

Assembly ID: 105



**Location**

On Capital City Path  
At Rimrock Road

**Installation Details**

Assembly Type Decision  
Jurisdiction City of Madison  
Post New  
Other Assemblies None  
Sign Facing Southeast  
Post Distance off Pavement 4 ft  
Distance from Intersection 30-40 ft SW of sidewalk

**Placement Notes**





## 5: Sign Schedule

# Sign Schedule

The following table lists the planned sign assemblies in order of Assembly ID number.

Assembly ID	On	At	Assembly Type	Jurisdiction	Post	Panel 1 Type	Panel 1 Content
1	Spaight St	SE of Jenifer St	Decision	Madison	Exist	Existing Lake Loop	Lake Loop
2	Rutledge St	S Thornton Ave	Decision	Madison	Exist	Existing Lake Loop	Lake Loop
3	Spaight	SW of Ingersoll St	Decision	Madison	Exist	Existing Lake Loop	Lake Loop
4	S Ingersoll St	NW of Rutledge St	Turn	Madison	Exist	Existing Lake Loop	Lake Loop
5	Rutledge	NE of Ingersoll St	Turn	Madison	Exist	Existing Lake Loop	Lake Loop
6	S Ingersoll St	SE of Spaight St	Decision	Madison	Exist	Existing Lake Loop	Lake Loop
7	Rutledge St	SW of Baldwin St	Decision	Madison	Exist	Existing Lake Loop	Lake Loop
8	Baldwin St	SE of Rutledge St	Decision	Madison	Exist	Existing Lake Loop	Lake Loop
9	S Thornton Ave	SE of Rutledge St	Decision	Madison	Exist	Existing Lake Loop	Lake Loop
10	E Lakeside St	Cap City Path	Turn	Madison	Exist	Existing Lake Loop	Lake Loop
11	E Lakeside St	Olin Turvile Ct	Turn	Madison	Exist	Existing Lake Loop	Lake Loop
12	Rutledge St	SW of Riverside Dr	Decision	Madison	Exist	Existing Lake Loop	Lake Loop
13	Riverside Dr	SE of Rutledge St	Decision	Madison	Exist	Existing Lake Loop	Lake Loop
14	Dunning St	S of Lakeland Ave	Decision	Madison	Exist	Existing Lake Loop	Lake Loop
15	Lakeland Ave	E of Dunning St	Decision	Madison	Exist	Existing Lake Loop	Lake Loop
16	Willy St	E of Machin Row driveway	Decision	Madison	Exist	FB-A	Lake Loop + bike+ diagonal left arrow

Assembly ID	Panel 2 Type	Panel 2 Content	Panel 3 Type	Panel 3 Content	Panel 4 Type	Panel 4 Content
1	Existing arrow	Left diagonal arrow	FB-A	Dwtm Madison + left diagonal arrow		
2	Existing arrow	Left arrow	FB-A	Yahara River Path + bike/ped +right		
3	Existing arrow	Right arrow	FB-A	Marquette Elem & O'Keefe Middle Schools + straight	FB-A	Central Park + left arrow
4	Existing arrow	Left arrow				
5	Existing arrow	Right arrow				
6	Existing arrow	Left arrow	FB-A	Williamson St Businesses + straight arrow	FB-A	Central Park + straight arrow
7	Existing arrow	Right arrow	FB-A	Williamson St Businesses + left arrow		
8	Existing arrow	Left arrow	FB-A	Williamson St Businesses + straight arrow		
9	Existing arrow	Right arrow	FB-A	Yahara River Path + bike/ped + straight arrow	FB-A	
10	Existing arrow	Left arrow				
11	Existing arrow	Right arrow	FB-A	Dwtm Madison + right arrow	FB-A	Lakeside St + straight arrow + bike
12	Existing arrow	Right arrow				
13	Existing arrow	Left arrow	FB-A	Capital City Path +bike/ped+ straight arrow		
14	Existing arrow	Right arrow	FB-A	Capital City Path + bike/ped + straight arrow	FB-A	Atwood Ave Businesses + straight arrow
15	Existing arrow	Left arrow	FB-A	Capital City Path + bike ped+ right arrow	FB-A	Atwood Ave Businesses + right arrow
16	FB-A	Monona Terrace + diagonal left arrow	FB-A	Capital City Path + bike/ped + diagonal left+right	FB-A	Capitol Square+ right-straight/FB-NA "Cross Willy St"

Assembly ID	On	At	Assembly Type	Jurisdiction	Post	Panel 1 Type	Panel 1 Content
17	Atwood Ave	E of Walter St	Decision	Madison	Exist	Existing Lake Loop	Lake Loop
18	Walter St	N of Atwood Ave	Decision	Madison	Exist	Existing Lake Loop	Lake Loop
19	Capital City Path	E of Walter St	Decision	Madison	New	FB-A	Dwtm Madison + straight arrow
20	Capital City Path	E of Walter St	Decision	Madison	Exist	Existing Lake Loop	Lake Loop
21	Cap City Path	E of Dennet Dr	Decision	Madison	Exist	Existing Lake Loop	Lake Loop
22	Cap City Path	W of Dennet Dr	Decision	Madison	Missing	Missing Lake Loop sign	Lake Loop
23	Major Ave	SE of Davies St	Turn	Madison	Exist	Existing Lake Loop	Lake Loop
24	Davies St	NE of Major Ave	Turn	Madison	Exist	Existing Lake Loop	Lake Loop
25	Dempsey Rd	S of Cottage Grv Rd	RELOCATE	Madison	Exist	Remove Existing	Lake Loop
26	Dempsey Rd	N of Cottage Grv Rd	RELOCATE	Madison	Exist	Remove Existing	Lake Loop
27	Dempsey Rd	S of Cap City Path	Decision	Madison	Exist	FB-A	Stoughton Rd Overpass + straight + bike/ped
28	Cap City Path	W of Dempsey Rd	Decision	Madison	Exist	Existing Lake Loop	Lake Loop
29	Coldspring Ave	E of Monona Dr	Confirmation	Madison	Exist	Existing Lake Loop	Lake Loop
30	Jenifer St	E of Willy St	Decision	Madison	Exist	Existing Lake Loop	Lake Loop
31	Jenifer St	W of Spaight St	Decision	Madison	Replace	Existing Lake Loop	Lake Loop
32	Willy St	NE of Blount St	Decision	Madison	Replace	Existing Lake Loop	Lake Loop
33	Lakeland Ave	E of Welch Ave	Decision	Madison	Exist	Existing Lake Loop	Lake Loop
34	Lakeland Ave	S of Atwood Ave	Decision	Madison	Exist	Existing Lake Loop	Lake Loop
35	Lakeland Ave	S of Hudson Ave	Decision	Madison	Exist	Existing Lake Loop	Lake Loop

Assembly ID	Panel 2 Type	Panel 2 Content	Panel 3 Type	Panel 3 Content	Panel 4 Type	Panel 4 Content
17	Existing arrow	left arrow	FB-A	Capital City Path + bike/ped+ left arrow		
18	Existing arrow	Straight-right arrow	FB-NA	Use Sidewalk on Other Side of Street		
19	FB-A	Olbrich Gardens + straight arrow	FB-A	Lake Loop + bike + left arrow		
20	Existing arrow	Right arrow				
21	Existing arrow	Straight-Left-straight arrow	FB-A	Dwtm Madison + straight-left- straight arrow	FB-A	Whitehorse MS + right- then-left arrow
22	Missing arrow sign	Straight-Left-straight arrow	FB-A	Pinney Library + straight-left- straight arrow	FB-A	Whitehorse MS + left then back arrow
23	Existing arrow	Right arrow				
24	Existing arrow	Left arrow	FB-A	Allis Elem + straight arrow		
25	Remove existing	Straight arrow				
26	Remove existing	Straight arrow				
27	FB-A	Capital City Path + left&right arrow + bike/ped	FB-A	Dwtm Madison + left arrow + bike	FB-A	Lake Loop + left arrow + bike
28	Existing arrow	Right arrow				
29	Existing arrow	Straight arrow				
30	Existing arrow	Diagonal left arrow	FB-A	Dwtm Madison + diagonal left arrow		
31	Existing arrow	Right arrow	FB-A	Orton Park + right arrow		
32	Existing arrow	Right arrow				
33	Existing arrow	Straight arrow				
34	Existing arrow	Right arrow	FB-NA	Yield to peds on sidewalk		
35	Existing arrow	Right arrow	FB-A	Atwood Ave Businesses + left arrow		

Assembly ID	On	At	Assembly Type	Jurisdiction	Post	Panel 1 Type	Panel 1 Content
36	Lakeland Ave	S of Welch Ave	Decision	Madison	Exist	Existing Lake Loop	Lake Loop
37	Lakeland Ave	S of Hudson Ave	Decision	Madison	Exist	Existing Lake Loop	Lake Loop
38	Lakeland Ave	S of Atwood Ave	Decision	Madison	Exist	Existing Lake Loop	Lake Loop
39	Capital City Path	E of North Shore Dr	Decision	Madison	Exist	Existing Lake Loop	Lake Loop
40	Capital City Path	N of North Shore Dr	Decision	Madison	Exist	Existing Lake Loop	Lake Loop
41	E Coldspring Ave	N of Monona Grove HS	RELOCATE	Monona	Exist	Existing Lake Loop	Lake Loop
42	E Coldspring Ave	W Lakeview	Decision	Madison	Exist	Existing Lake Loop	Lake Loop
43	W Lakeview Ave	E Coldspring Ave	Decision	Madison	Exist	Existing Lake Loop	Lake Loop
44	E Lakeview Ave	Buckeye Rd	Decision	Madison	Exist	Existing Lake Loop	Lake Loop
45	Cap City Path	SW of Waunona Way	Decision	Madison	Replace	Existing Lake Loop	Lake Loop
46	Waunona Way	E of Cap City path	Decision	Madison	Exist	FB-A	Lake Loop + bike+ straight arrow
47	Waunona Way	E of Raywood Ave	Decision	Madison	Exist	Existing Lake Loop	Lake Loop
48	Waunona Way	E of Raywood Ave	Decision	Madison	Exist	Existing Lake Loop	Lake Loop
49	Waunona Way	W of Yahara Riv Pa	Confirmation	Madison	Exist	Existing Lake Loop	Lake Loop
50	Waunona Way	W of Yahara Riv Pa	Confirmation	Madison	Exist	Existing Lake Loop	Lake Loop
51	Bridge Rd	Lwr Yahara Pa	Decision	Madison	Exist	Lake Loop	Lake Loop
52	Yahara River Bike Pa	Bridge Rd	Turn	Madison	Exist	Existing Lake Loop	Lake Loop
53	Major Ave	E Lakeview Ave	Turn	Madison	Exist	Existing Lake Loop	Lake Loop
54	E Lakeview Ave	S of Major Ave	Turn	Madison	Exist	Existing Lake Loop	Lake Loop



Assembly ID	Panel 2 Type	Panel 2 Content	Panel 3 Type	Panel 3 Content	Panel 4 Type	Panel 4 Content
36	Existing arrow	Straight arrow				
37	Existing arrow	Left arrow	FB-A	Atwood Ave Businesses + right arrow		
38	Existing arrow	Left arrow				
39	FB-A	Dwtm Madison + straight arrow	FB-A	Brittingham Park Path +bike/ped+ left arrow	FB-A	Southwest Pa+icons+left/FB-NA Turn Right in 0.3 mi
40	Existing arrow	Straight arrow	FB-A	Olin Park+ straight arrow	FB-A	SW Path via Brittingham Pk Path+ right arrow+bike/ped
41						
42	Existing arrow	Left arrow	FB-A	Pinney Library + left arrow		
43	Existing arrow	Right arrow	FB-A	Monona Grove HS + right arrow	FB-A	Monona Dr + right arrow
44	Existing arrow	Straight arrow	FB-A	Allis Elem + right arrow		
45	AR	Left arrow				
46	FB-A	Dwtm Madison + straight arrow	FB-A	Capital City Path + bike/ped+ straight&left arrow	FB-A	Lake Farm Park + left arrow
47	Existing arrow	Straight arrow				
48	Existing arrow	Straight arrow				
49	Existing arrow	Straight arrow	FB-D	Monona 0.4 mi		
50	Existing arrow	Straight arrow	FB-D	Dwtm Madison 4 mi	FB-D	Esther Beach Park 0.9 mi
51	AR	Right arrow	FB-A	Dwtm Madison + right arrow	FB-A/FB-NA	Capital City Trail+straight/FBNA: Via W Broadway
52	Existing arrow	Left arrow				
53	Existing arrow	Right arrow				
54	Existing arrow	Left arrow				

Assembly ID	On	At	Assembly Type	Jurisdiction	Post	Panel 1 Type	Panel 1 Content
55	Davies St	Mahler Ave	Decision	Madison	Exist	Existing Lake Loop	Lake Loop
56	Dempsey Rd	N of Pinchot Ave	Turn	Madison	Exist	Existing Lake Loop	Lake Loop
58	Olin Turville Ct	E Olin Ave	Turn	Madison	Exist	Existing "BIKE ROUTE"	"Capital City Trail BIKE ROUTE"
59	Buckeye Rd	Lakeview Ave	Decision	Madison	Exist	I-UN	BIKE ROUTE
60	W Lakeview Ave	SW of Buckeye Rd	Decision	Madison	Exist	Existing Lake Loop	Lake Loop
65	E Wilson St	S of S Franklin	Decision	Madison	New	I-UN	BIKE ROUTE
66	E Wilson	John Nolen Dr	Decision	Madison	Remove	Existing Bike Route	Bike Route with arrows pointing right and left
67	Cap City/Lake Loop	Machin Row driveway	Decision	Madison	Exist	I-SP	Lake Loop/Cap. City Path + bike/ped
68	Cap City/Lake Loop	Machin Row driveway	Decision	Madison	Exist	Existing Lake Loop	Lake Loop
69	Willy St	E of Machine Row drivew	Confirmation	Madison	Exist	Lake Loop	Lake Loop
71	Willy St	Machine Row driveway	Decision	Madison	Exist	Lake Loop	Lake Loop
72	W Coldspring Ave	W of Gordon Ave	Confirmation	Monona	Exist	Existing Lake Loop	Lake Loop
73	W Coldspring Ave	W of Shore Acres Rd	Confirmation	Monona	Exist	I-OS	Lake Loop
74	Winnequah Rd	NE of Outlook St	Decision	Monona	Exist	Existing Lake Loop	Lake Loop
75	Winnequah Rd	Midmoor Rd	Confirmation	Monona	Exist	Existing Lake Loop	Lake Loop
76	Winnequah Rd	S of Tonyawatha Tr N	Confirmation	Monona	Exist	Existing Lake Loop	Lake Loop
77	Winnequah Rd	S of Dean	Decision	Monona	Exist	Existing Lake Loop	Lake Loop
79	Winnequah Rd	N of Tonyawatha Tr S	Decision	Monona	Exist	Existing Lake Loop	Lake Loop
80	Tonyawatha Trl	W of Winnequah Rd	Turn	Monona	Exist	Existing Lake Loop	Lake Loop

Assembly ID	Panel 2 Type	Panel 2 Content	Panel 3 Type	Panel 3 Content	Panel 4 Type	Panel 4 Content
55	Existing arrow	Diagonal left arrow	FB-A	Capital City Path + bike/ped + diagonal left	FB-A	Pinney Library + diagonal left arrow
56	Existing arrow	Diagonal right arrow				
58						
59	AR	Lake Loop + right&left arrow + bike	FB-A	Monona + left arrow	FB-A	Capital City Path + right arrow + bike/ped
60	Existing arrow	Straight arrow	FB-A	Pinney Library + straight arrow	FB-A	Allis Elem + left arrow
65	FB-A	Lake Loop+ bike + straight arrow	FB-A	Capital City Path East +bike/ped+ left	FB-NA	Use Bike Box to Turn Left
66						
67	FB-A	Orton Park + left arrow	FB-A	Monona Terrace + right arrow		
68	Existing arrow	Diagonal right				
69	FB-D	Orton Park 0.7	FB-D	Olbrich Park 2.4 mi		
71	FB-A	Dwtm Madison + left-straight arrow	FB-NA	Use Crosswalks	FB-A	Spaight St + right arrow
72	Existing arrow	Straight arrow				
73	FB-D	Schluter Beach 0.4 mi				
74	Existing arrow	Straight arrow	FB-A	Midmoor Rd + bike +diagonal left arrow		
75	Existing arrow	Straight arrow				
76	AR	Straight arrow	FB-A	Dream Park + straight arrow		
77	Existing arrow	Straight arrow	FB-A	Schluter Beach + straight arrow		
79	Existing arrow	Right arrow	FB-A	Dream Park + straight-left arrow	FB-A	Monona Pool + straight-left arrow
80	Existing arrow	Left arrow				

Assembly ID	On	At	Assembly Type	Jurisdiction	Post	Panel 1 Type	Panel 1 Content
81	Tonyawatha Trl	4811 Tonyawatha Trl	Turn	Monona	Exist	Existing Lake Loop	Lake Loop
82	Tonyawatha Trl	4908 Tonyawatha Trl	Turn	Monona	Exist	Existing Lake Loop	Lake Loop
83	Tonyawatha Trl	S of Vogts Ln	Confirmation	Monona	Exist	Existing Lake Loop	Lake Loop
84	5711 Winnequah Trl	N of Tonyawatha S	Turn	Monona	Exist	Existing Lake Loop	Lake Loop
85	Winnequah Trl	S of Tecumseh Ave	Confirmation	Monona	Exist	Existing Lake Loop	Lake Loop
86	Winnequah Trl	S of Winnequah Rd	Turn	Monona	Replace	Existing Lake Loop	Lake Loop
87	5603 Winnequa Rd		Confirmation	Monona	Exist	Existing Lake Loop	Lake Loop
88	Winnequah Rd	Squaw Cir S of park	Confirmation	Monona	Exist	Existing Lake Loop	Lake Loop
89	Winnequah Rd	N of Moygara Rd	Confirmation	Monona	Exist	Existing Lake Loop	Lake Loop
90	Winnequah Rd	S of Owen Rd	Confirmation	Monona	Exist	Existing Lake Loop	Lake Loop
91	Winnequah Rd	Bridge Rd	Decision	Monona	Exist	Existing Lake Loop	Lake Loop
92	294 W Coldspring Ave		Turn	Monona	Replace	Existing Lake Loop	Lake Loop
93	Winnequah Rd	W Coldspring Ave	Turn	Monona	Exist	Existing Lake Loop	Lake Loop
94	Tonyawatha Trl	N of Vogts at park	Confirmation	Monona	Exist	Existing Lake Loop	Lake Loop
95	5709 Tonyawatha Trl		Turn	Monona	Exist	Existing Lake Loop	Lake Loop
97	Winnequah Rd	W of Healy Ln	Turn	Monona	Exist	Existing Lake Loop	Lake Loop
98	Winnequah Rd	S of Owen Rd	Decision	Monona	Exist	Existing Lake Loop	Lake Loop
102	Cap City Path	W of Waunona Way	Decision	Madison	New	FB-A	Lake Loop + bike+ straight arrow
103	Waunona Way	E of Cap City path	Confirmation	Madison	Exist	Lake Loop	Lake Loop

Assembly ID	Panel 2 Type	Panel 2 Content	Panel 3 Type	Panel 3 Content	Panel 4 Type	Panel 4 Content
81	Existing arrow	Left arrow				
82	Existing arrow	Right arrow				
83	Existing arrow	Straight arrow				
84	Existing arrow	Right arrow				
85	Existing arrow	Straight arrow				
86	Existing arrow	Right arrow				
87	Existing arrow	Straight arrow				
88	Existing arrow	Right arrow				
89	Existing arrow	Left arrow				
90	Existing arrow	Straight arrow				
91	Existing arrow	Right arrow	FB-A	Madison + right arrow		
92	Existing arrow	Left arrow	FB-A	Schluter Beach + left arrow		
93	Existing arrow	Right arrow	FB-A	Monona Grove HS + right arrow		
94	Existing arrow	Straight arrow				
95	Existing arrow	Left arrow				
97	Existing arrow	Left arrow				
98	Existing arrow	Straight arrow	FB-A	Midmoor Rd + diagonal-right arrow		
102	FB-A	Monona + straight arrow	FB-A	Capital City Trail + bike/ped+ right arrow	FB-A	Lake Farm Park + right arrow
103	FB-D	Esther Beach Park 0.5 mi	FB-D	Monona 1.8 mi		

Assembly ID	On	At	Assembly Type	Jurisdiction	Post	Panel 1 Type	Panel 1 Content
104	Cap City Path	W of Waunona Way	Confirmation	Madison	New	I-SP	Lake Loop/Cap. City Path + bike/ped
105	Capital City Path	S of Rimrock Rd	Decision	Madison	New	I-SP	Lake Loop/Cap. City Path + bike/ped
108	Davies St	S of Maher Ave	Confirmation	Madison	New	Lake Loop	Lake Loop
109	Dempsey Rd	S of Pinchot Ave	Confirmation	Madison	Replace	Lake Loop	Lake Loop
110	Capital City Path	Rimrock Ave	Decision	Madison	New	I-SP	Lake Loop/Cap. City Path + bike/ped
111	Olin Turville Ct	Parking Lot	Decision	Madison	new	I-SP	Lake Loop/Cap. City Path + bike/ped
112	Olin Turville Ct	SE of parking lot	Decision	Madison	New	FB-A	Dwtm Madison + straight arrow
113	Olin Turville Ct	Wingra Crk Pa N exit	Decision	Madison	exist	I-SP	Lake Loop/Cap. City Path + bike/ped
114	Olin Turville Ct	Wingra Crk Pa N enty	Decision	Madison	exist	FB-A	Dwtm Madison + straight arrow
115	Olin Turville Ct	Wingra Crk Pa N enty	Decision	Madison	New	FB-A	Monona + straight arrow
116	Capital City Path	SE of S Broom St	Decision	Madison	new	FB-A	Capital City Path/Lake Loop +bike/ped+straight
117	Capital City Path	SE of S Broom St	Decision	Madison	New	FB-A	Capital City Path/Lake Loop +bike/ped+ straight
118	Capital City Path	SE of S Broom St	Decision	Madison	new	I-SP	Lake Loop/Cap. City Path + bike/ped
120	Capital City Path	Mon Terr Lwr Pkng	Existing	Madison	NA	Existing wayfinding	PUBLIC STAIRS/BIKE ELEVATOR+ left arrow
267	Bridge Rd	E of Winnequah Rd	Turn	Monona	Exist	Existing Lake Loop	Lake Loop
561	Capital City Path	E of lwr parking lot	Decision	Madison	New	FB-A	Monona Terrace + right arrow
562	Mon Terr lwr pking	NW of Cap City Path	Pavement marks	Madison	NA	Pavement mark	straight sharrow + "ELEVATOR"
563	Mon Terr lwr pking	Ramp to elevator	Pavement marks	Madison	NA	Pavement mark	diagonal right sharrow + "LAKE FRONT"
564	Mon Terr upr prking	facing elevator	Decision	Madison	Exist	I-UN	BIKE ROUTE

Assembly ID	Panel 2 Type	Panel 2 Content	Panel 3 Type	Panel 3 Content	Panel 4 Type	Panel 4 Content
104	FB-D	Olin Park 1.0 mi	FB-D	Wingra Creek Path +bike/ped icon+ 1.0 mi	FB-D	Dwtm Madison 2.5 mi
105	FB-A	Dwtm Madison + straight arrow	FB-A	Wingra Creek Path+ bike/ped icon + straight arrow	FB-A	Alliant Energy Ctr + left arrow
108						
109	FB-D	Cap City Path + bike/ped+ 0.4 mi				
110	FB-A	Monona+ straight arrow	FB-A	Alliant Energy Ctr + right arrow		
111	FB-A	Olin Park + straight arrow	FB-A	Dwtm Madison + left arrow	FB-A	Monona + right arrow
112	FB-A	Wingra Creek Path + bike/ped icon + left arrow	FB-A	Goodman Pool + swim symbol+ left arrow		
113	FB-A	Dwtm Madison + left arrow	FB-A	Monona Terrace + left arrow	FB-A	Monona + right arrow
114	FB-A	Wingra Creek Path + bike/ped + left arrow	FB-A	Goodman Pool +swim symbol+ left arrow		
115	FB-A	Wingra Creek Path + bike/ped+ right arrow	FB-A	Goodman Pool +swim symbol+ right arrow		
116	FB-A	Monona Terrace and bike elevator + straight arrow	FB-A	W Main St Bike Blvd + left arrow		
117	FB-A	SW Path + bike/ped + straight arrow	FB-A	Olin Park + straight arrow	FB-A	W Main St Bike Blvd + right arrow
118	FB-A	Monona Terrace and bike elevator + left arrow	FB-A	Olin Park + right arrow		
120						
267	Existing arrow	Left arrow				
561	FB-A	Capitol Square + right arrow	FB-NA	Via Bike Elevator (separate fingerboard)		
562						
563						
564	FB-A	Capitol Square + right arrow	FB-NA	Follow pavement markings		

Assembly ID	On	At	Assembly Type	Jurisdiction	Post	Panel 1 Type	Panel 1 Content
565	Monona Terr elevator	Upper entrance	Existing	Madison	NA	Existing wayfinding	"TO LAKE FRONT, PEDESTRIAN/BIKE PATH"
566	Mon Terr upr pking	Ramp to elevator	Pavement marks	Madison	NA	Pavement mark	diagonal left sharrow + "ELEVATOR"
567	Mon Terr upr pking	Next to exit gate	Pavement marks	Madison	NA	Pavement mark	diagonal left sharrow + "CAPITOL SQUARE"
568	Mon Terr upr pking	SE of prkg exit	Pavement marks	Madison	NA	Pavement mark	Straight sharrow + "ELEVATOR"
569	S Pinckney St	SE of E Wilson St	Decision	Madison	Exist	I-UN	BIKE ROUTE
570	S Pinckney St	NW of Mon Terr prkg	Decision	Madison	New	I-UN	BIKE ROUTE
573	Bridge Rd	E of Yahara Riv Pa	Pavement mark	Madison	NA	Pavement mark	Sharrow angled right + "LAKE LOOP"
574	Yahara Riv Path	N of Bridge Rd	Pavement mark	Madison	NA	Pavement mark	Sharrow angled left+ "LAKE LOOP"
577	Bridge Rd	W of Winnequa Rd	Pavement mark	Monona	NA	Pavement mark	Sharrow angled right + "LAKE LOOP"
578	Winnequa Rd	N of Bridge Rd	Pavement mark	Monona	NA	Pavement mark	Straight arrow + "LAKE LOOP"
579	Monona Terr elevator	Lower exit	Existing	Madison	NA	Existing wayfinding	"LAKE FRONT & PEDESTRIAN/BIKE PATH"
580	Capital City Path	Mon Terr Lwr Pkng	Existing	Madison	NA	Existing wayfinding	PUBLIC STAIRS/BIKE ELEVATOR+ right arrow
581	Capital City Path	lwr parking lot	Decision	Madison	New	FB-A	Capital City Path/ Lake Loop + bike/ped+ right&left
582	Capital City Path	John Nolen xwalk	Decision	Madison	Exist	FB-A	Capitol Square via E Wilson St + right-straight arrow
583	Willy St median	John Nolen/Blair St	Decision	Madison	Exist	Existing PathName	Existing Capital City PATH
584	Willy St	E of Blair St	Decision	Madison	Exist	I-SP	Capital City Path + bike/ ped
585	Willy St	E of Blair St	Decision	Madison	Exist	FB-A	Capitol Square + bike + straight arrow
586	Capital City Path	E of Blair St	Decision	Madison	New	FB-A	Capital City Path + bike/ ped + left arrow
587	Capital City Path	E of Blair St	Confirmation	Madison	New	I-SP	Capital City Path + bike/ ped



Assembly ID	Panel 2 Type	Panel 2 Content	Panel 3 Type	Panel 3 Content	Panel 4 Type	Panel 4 Content
565						
566						
567						
568						
569	FB-A	Capitol Square + straight arrow	FB-A	City/County Govt Buildings + left arrow		
570	FB-A	Lake Front + straight arrow	FB-A	Capital City Path + bike/ped+ straight arrow	FB-NA	Via Bike Elevator (separate fingerboard)
573						
574						
577						
578						
579						
580						
581	FB-A	Williamson St + left arrow	FB-A	Olin Park + right arrow		
582	FB-NA	Cross Williamson St to Bike Box	FB-A	Capital City Path + bike/ped icon + right arrow		
583	FB-A	Central Park + left arrow + bike	FB-A	Monona Terrace + right arrow + bike		
584	FB-A	Central Park + straight arrow	FB-A	Capitol Square via E Wilson St + left arrow	FB-NA	Wait in Bike Box to Cross Blair St
585	FB-A	Capital City Path + bike/ped + right&left arrow	FB-A	Lake Loop + bike + left arrow		
586	FB-A	Lake Loop+ bike+ left arrow	FB-A	Capitol Square Via E Wilson + diagonal right arrow	FB-A	Wait in Bike Box to Cross Blair St
587	FB-D	Central Park 0.7 mi	FB-D	Yahara River Path + bike/ped 1.2 mi		

Assembly ID	On	At	Assembly Type	Jurisdiction	Post	Panel 1 Type	Panel 1 Content
588	E Wilson St	NE of S Franklin St	Confirmation	Madison	New	I-UN	BIKE ROUTE
589	Cap City/Lake Loop	Machin Row S drive	Decision	Madison	New	FB-A	Lake Loop + bike+ straight arrow
590	Cap City/Lake Loop	Machin Row S drive	Confirmation	Madison	New	I-SP	Lake Loop/Cap. City Path + bike/ped
591	Capital City Path	North Shore Dr	Confirmation	Madison	Exist	I-SP	Lake Loop /Cap. City Path+ bike/ped
592	Capital City Path	E of North Shore Dr	Decision	Madison	Exist	FB-A	Olin Park + straight arrow
593	Brittingham Park Pa	E of John Nolen Dr	Confirmation	Madison	Exist	I-SP	Brittingham Park Path + bike/ped
594	Brittingham Park Pa	E of John Nolen Dr	Path Access	Madison	Exist	I-PA	To Lake Loop/ Cap. City Path/ + bike/ped
595	Wingra Crk Pa	SW of ped bridge	Decision	Madison	New	I-SP	Wingra Creek Path + bike/ped
596	Wingra Crk Pa	SW of ped bridge	Confirmation	Madison	New	I-SP	Wingra Creek Path + bike/ped
597	Owen Rd	E of Winnequah Rd	Decision	Monona	New	I-UN	BIKE ROUTE
598	Owen Rd	E of Winnequah Rd	Decision	Monona	Exist	Lake Loop	Lake Loop
599	Midmoor Rd	S of Winnequah Rd	Confirmation	Monona	New	I-UN	BIKE ROUTE
600	Midmoor Rd	S of Winnequah Rd	Decision	Monona	New	FB-A	Lake Loop + left&right arrow
601	Dempsy Rd	N of Cap City Path	Decision	Madison	New	FB-A	Monona + bike + straight arrow
602	Walter St	N of Cap City Path	Approach	Madison	New	FB-A	Lake Loop to Isthmus + bike + straight arrow
603	Walter St	S of Cap City Path	Decision	Madison	New	FB-A	Capital City Path + left&right arrow + bike/ped
604	Cap City Path	W of Walter st	Decision	Madison	New	FB-A	Lake Loop to Monona + straight + bike
605	Cap City Path	W of Walter st	Confirmation	Madison	New	I-SP	Capital City Path + bike/ped
606	Cap City Path	E of Dempsy Rd	Decision	Madison	New	FB-A	Olbrich Gardens+straight arrow

Assembly ID	Panel 2 Type	Panel 2 Content	Panel 3 Type	Panel 3 Content	Panel 4 Type	Panel 4 Content
588	FB-D	Capitol Square 0.3 Mi	FB-D	State St 0.6 mi		
589	FB-A	Williamson St + straight arrow	FB-A	Capital City Path + bike/ped+ left arrow	FB-A	E Wilson St + left + FB-NA "Cross Willy St"
590	FB-D	Monona Terrace 0.3 mi	FB-D	Capitol Square via Bike Elevator 0.6 mi	FB-A	Broom St + 0.7 mi
591	FB-D	Monona Terrace 0.3 mi	FB-D	Capitol Square via Bike Elevator 0.7 mi	FB-D	Williamson St 0.8 mi
592	FB-A	Brittingham Park Path+bike/ped+ right arrow	FB-A	To Southwest Path + icons + right arrow	FB-NA	Turn Right in 0.3 mi
593	FB-D	Southwest Path + bike/ped 0.3 mi	FB-D	Kohl Center via Southwest Path 0.9 mi	FB-D	W Shore Drive via Brittingham Park 0.9 mi
594	AR	Diagonal left arrow	FB-NA	Use Crosswalks		
595	FB-A	Dwtm Madison + straight arrow	FB-A	Capital City Path+ bike/ped+ straight&right arr	FB-A	Monona + right arrow
596	FB-D	Goodman Pool + 0.4 mi	FB-D	Beld St 0.6 mi	FB-D	Vilas Zoo 1.8 mi
597	FB-A	To Midmoor Rd + diagonal left arrow				
598	AR	Left-right arrow				
599	FB-D	Monona Pool via Nichols Rd 1.1 mi	FB-D	Lake Loop 1.1		
600	FB-A	Schluter Beach + left arrow	FB-A	Monona Dr + right arrow		
601	FB-A	Capital City Path + bike/ped + left&right arrow	FB-A	Lake Loop + bike+ straight&right arrow		
602	FB-A	Lake Loop to Monona + left arrow + bike	FB-A	Capital City Path + bike/ped + left& right arrow	FB-A	Dwtm Madison + bike+ right arrow
603	FB-A	Dwtm Madison + left arrow + bike	FB-A	Lake Loop + bike+ right arrow		
604	FB-A	Lake Loop to Isthmus + right + bike				
605	FB-D	Olbrich Gardens 0.5 mi	FB-D	Starkweather Crk Pa + bike/ ped 0.9 mi	FB-D	Dwtm Madison 3 mi
606	FB-A	Dwtm Madison + straight arrow	FB-A	Lake Loop + bike+ straight&left arrow		

Assembly ID	On	At	Assembly Type	Jurisdiction	Post	Panel 1 Type	Panel 1 Content
618	Capital City Path	E of North Shore Dr	Decision	Madison	Exist	I-SP	Lake Loop/Cap. City Path + bike/ped
629	Waunona Way	E of Cap City path	Streetname	Madison	New	Streetname	Capital City PATH + right arrow
630	Winnequah Rd	Healy Ln	Decision	Monona	New	Lake Loop	Lake loop
631	Coldspring Ave	W of Jerome St	Decision	Monona	Exist	Lake Loop	Lake Loop
632	Dempsy Rd	S of Cottage Grv Rd	Confirmation	Madison	New	Lake Loop	Lake Loop
633	Dempsy Rd	N of Cottage Grv Rd	Confirmation	Madison	New	Lake Loop	Lake Loop
634	Willy St	SW of Jenifer St	Confirmation	Madison	Exist	Lake Loop	Lake Loop
635	S Pinckney St	Mon Terr prkg exit	Other		Existing	Existing	ONE WAY DO NOT ENTER

Assembly ID	Panel 2 Type	Panel 2 Content	Panel 3 Type	Panel 3 Content	Panel 4 Type	Panel 4 Content
618	FB-A	Monona Terrace and Bike Elevator + left arrow	FB-A	Olin Park + right arrow		
629	Streetname	Waunona Way + left arrow	Other	No Motor Vehicles (square, black txt, white panel)		
630	AR	Straight arrow	FB-A	Dream Park + right arrow	FB-A	Monona Pool + right arrow
631	AR	Straight arrow	FB-A	Allis Elementary + left arrow		
632	AR	Straight arrow	FB-D	Capital City Path + bike/ped+ 0.2 mi	FB-D	Stoughton Rd overpass + bike/ped+ 0.8 mi
633	AR	Straight arrow				
634	AR	Straight arrow				
635	Plaque	EXCEPT BIKES				

# Kiosk Schedule

The following table below lists the planned kiosk assemblies in order of Kiosk ID number.

Kiosk ID	On	At	Kiosk Type	Jurisdiction	Existing or Proposed	Other Amenities	Sign Facing	Placement Notes
5	Lower Yahara River Path	Bridge Road	Map	City of Madison	Existing		East	
6	Capital City Path	West of Dempsy Rd	Map	City of Madison	Existing		South	
30	Wingra Creek Path	Olin Park	Map	City of Madison	Existing		Northeast	
44	Capital City Path	Law Park, East of Broom Street	Map	City of Madison	Existing		North	
73	Capital City Path/Lake Loop	West of Waunona Way	Map	City of Madison	Proposed		Southeast	
91	Capital City Path	Law Park, W of Machinery Row Driveway	Map	City of Madison	Proposed		South	Will be south-facing; use "heads-up" orientation

THIS PAGE INTENTIONALLY LEFT BLANK

