






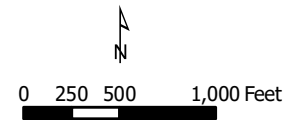


**Special Hunting Regulations:**  
 - Door Creek Wildlife Area is Shotgun, Muzzleloader, and Archery ONLY

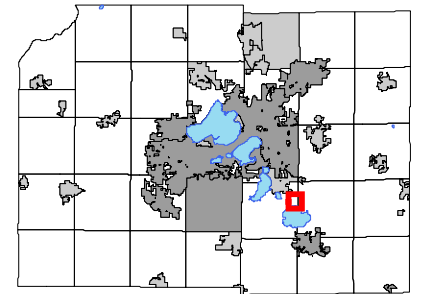
**Door Creek Wildlife Area  
 South Unit**  
 376 Acres



-  Door Creek Wildlife Area Boundary
-  No Hunting
-  Parking
- Other Recreation Lands (No Public Hunting)**
  -  Dane County Park
  -  Dane County Natural Resource Area
  -  State Park
  -  Future Lower Yahara River Trail



Locator Map



Dane County Land & Water Resources Department

2020 Orthophoto  
 Map created by Dane County Parks Division 03/02/2022  
 File Location: H:\Parks\Mapping\WildlifeAreas\  
 Door\_Creek\maps\mxd\DoorCreekWA\_SouthUnit\_Web.mxd