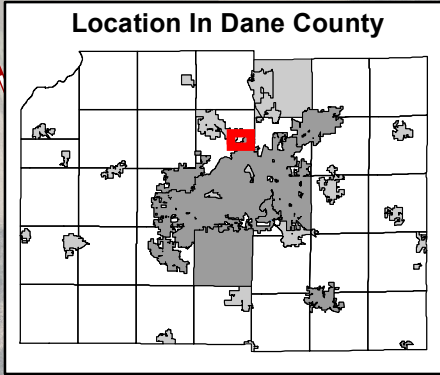
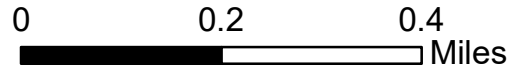
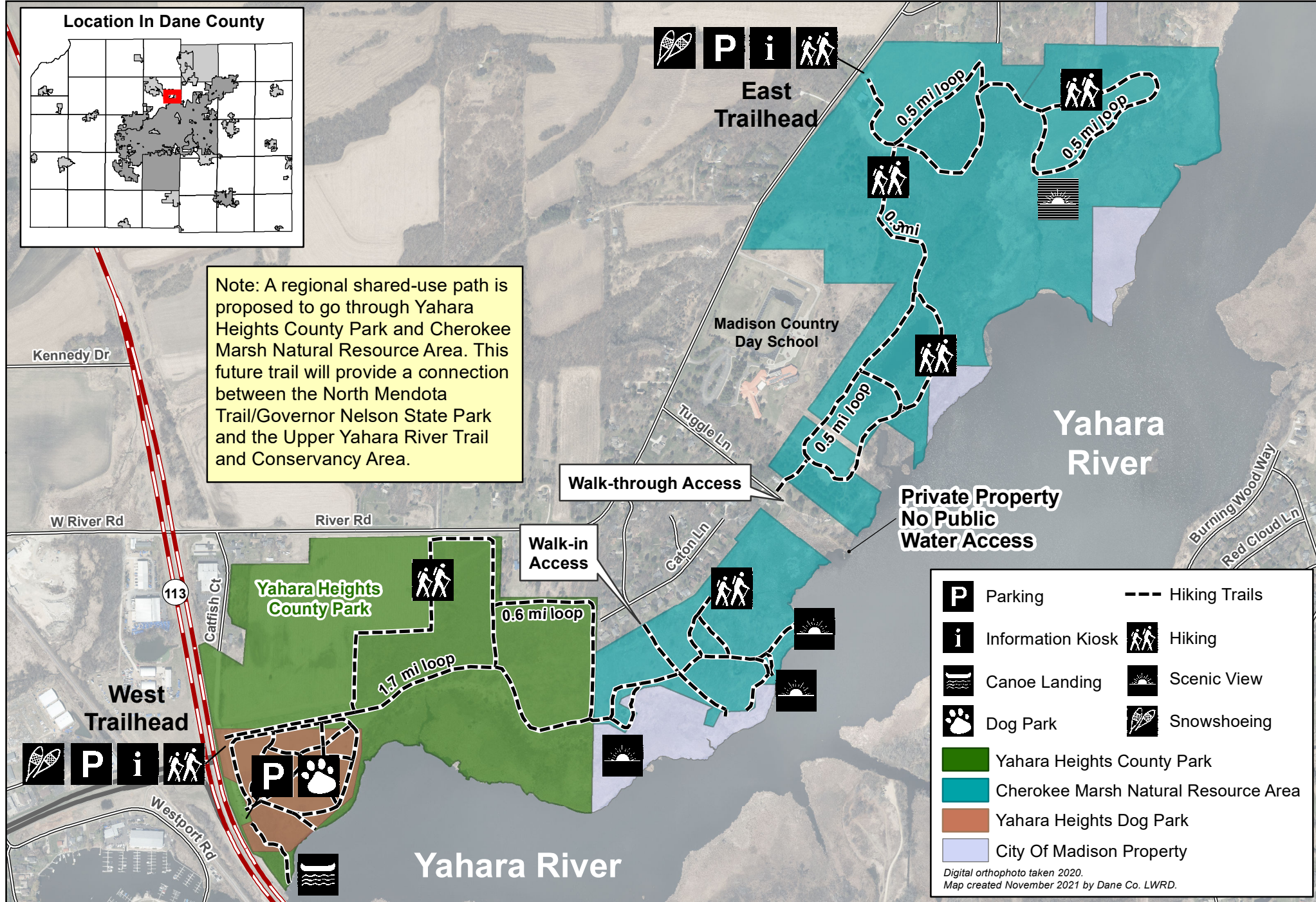


Cherokee Marsh Natural Resource Area

West Trailhead: Catfish Ct, Waunakee WI 53597
 East Trailhead: 5720 River Rd, Waunakee, WI 53597



Note: A regional shared-use path is proposed to go through Yahara Heights County Park and Cherokee Marsh Natural Resource Area. This future trail will provide a connection between the North Mendota Trail/Governor Nelson State Park and the Upper Yahara River Trail and Conservancy Area.



Private Property
No Public
Water Access

- | | |
|--------------------------------------|-------------------|
| P Parking | --- Hiking Trails |
| i Information Kiosk | Hiking |
| Canoe Landing | Scenic View |
| Dog Park | Snowshoeing |
| Yahara Heights County Park | |
| Cherokee Marsh Natural Resource Area | |
| Yahara Heights Dog Park | |
| City Of Madison Property | |

Digital orthophoto taken 2020.
Map created November 2021 by Dane Co. LWRD.